

Entered As Instrument No.

0200212807

0080

STATE OF NEBRASKA)
COUNTY OF HALL) SS

'02 NOV 19 PM 1 26

Kathy Daard
REG OF DEEDS

CASH 10⁰⁰
CHECK 50⁰⁰

REFUNDS:

CASH _____

CHECK _____

RESERVED FOR REGISTER OF DEEDS RECORDING SPACE

(Sec. 23-1503.01)

HALL COUNTY, NE

NEBRASKA DOCUMENTARY
STAMP TAX
Date 11-19-2002
Exempt 2 BY JK

ATI TITLE CO.

200212807

Cornhusker Army Ammunition Plant
Hall County, Nebraska
Parts of Acquisition Tracts Nos. 81 and 84
Land Management Tract No. 46

QUITCLAIM DEED

KNOW ALL BY THESE PRESENTS:

THIS QUITCLAIM DEED is made this 8th day of October, 2002, by and between the **UNITED STATES OF AMERICA**, hereinafter referred to as Grantor, acting by and through the Deputy Assistant Secretary of the Army (I&E) pursuant to a delegation of authority from the **SECRETARY OF THE ARMY**, under and pursuant to the powers and authority contained in Section 2836(a) of the National Defense Authorization Act for Fiscal Year 1995 (Public Law 103-337, 108 Stat 2663, 3063) ("said Act"), and **Woitaszewski Brothers Farm, I.D. #47-0742489**, a joint venture consisting of **Ken and Debra Woitaszewski's Corporation, Ron and Kathy Woitaszewski's Corporation, Dennis and Kim Woitaszewski's Corporation, and Jerry and Linda Woitaszewski's Corporation, 11775 West Stolley Park Road, Wood River, Nebraska 68883**, hereinafter referred to as Grantee.

WITNESSETH:

WHEREAS, said Act authorizes the Secretary of the Army to convey the property herein to the Hall County, Nebraska, Board of Supervisors, or its designee; and

WHEREAS, said Board designated that the property to be conveyed herein be sold by public auction; and

WHEREAS, the Grantee was the successful bidder at said auction; and

WHEREAS, the property to be conveyed herein has been identified by Grantor pursuant to 42 U.S.C. 9620(h)(4)(A) as real property on which no hazardous substances and no petroleum products or their derivatives were known to have been released or disposed of and appropriate concurrence in such identification has been obtained pursuant to 42 U.S.C. 9620(h)(4)(B); and

WHEREAS, the Grantee's use of the property will be in a manner consistent with the Cornhusker Army Ammunition Plant Reuse Committee Comprehensive Reuse Plan; and

WHEREAS, all the property to be conveyed herein has heretofore been declared surplus to the needs of the United States of America, is presently under the jurisdiction of the Secretary of the Army, is available for disposal and its disposal has been heretofore authorized by the Secretary of the Army, acting pursuant to the above mentioned laws, regulations and orders.

NOW THEREFORE, Grantor and Grantee make the following respective conveyances, grants, assignments, reservations, restrictions, covenants, exceptions, notifications, conditions, and agreements hereinafter set forth.

ORIGINAL

5

I. CONVEYANCE

Grantor, for and in consideration of: (1) good and valuable consideration in the sum of Two Hundred Thirty Three Thousand Seven Hundred Seventeen and 70/100 Dollars (\$233,717.70); the receipt of which is hereby acknowledged by Grantor; and, (2) the specific agreements hereinafter made by Grantee, for itself and its successors and assigns, to abide by and take subject to all reservations, restrictions, covenants, exceptions, notifications, conditions and agreements hereinafter set forth in this Quitclaim Deed, does hereby convey, remise, release and forever quitclaim to the Grantee, its successors and assigns, under and subject to the reservations, restrictions, covenants, exceptions, notifications, conditions and agreements hereinafter set forth, all right, title and interest, in and to the following described property situate, lying, and being in Hall County, State of Nebraska, including any and all buildings, appurtenances and improvements thereon:

A tract of land comprising a part of the Northwest Quarter (NW1/4) and a part of the Northeast Quarter (NE1/4) of Section Twenty Four (24), Township Eleven (11) North, Range Eleven (11) West of the Sixth Principal Meridian, Hall County, Nebraska, containing 137.481 acres, more or less (hereinafter referred to as the "Property"), and being more particularly shown and described on **Exhibit "A"**, which is attached hereto and made a part hereof.

TO HAVE AND TO HOLD the same, together with all improvements, hereditaments, appurtenances therein and all reversions, remainders, issues, profits and other rights belonging or related thereto, either in law or in equity, for the use, benefit and behalf of the Grantee, its successors and assigns forever.

II. GENERAL GOVERNMENT RESERVATIONS TO CONVEYANCE

This conveyance is expressly made subject to the following reservations in favor of Grantor, and its assigns:

SAVE AND EXCEPT and there is hereby reserved unto Grantor, and its assigns, all rights and interests that have been previously reserved to Grantor in any Patent(s) covering the Property.

III. CERCLA COVENANT AND RESERVED ACCESS

a. Pursuant to Section 120(h)(4) of the Comprehensive Environmental Response, Compensation, and Liability Act, as amended, 42 U.S.C. Section 9601 et seq. (CERCLA), the Grantor has identified the Property as real property on which no hazardous substances and no petroleum products or their derivatives were known to have been released or disposed of. The Grantor covenants and warrants to the Grantee that in the event that any response action or corrective action is found to be necessary after the date of this conveyance as a result of

hazardous substances or petroleum products or their derivatives existing on the Property prior to the date of this conveyance, such response action or corrective action shall be conducted by the Grantor.

b. Grantor reserves a right of access to all portions of the Property for environmental investigation, remediation or other corrective action. This reservation includes the right of access to and use of available utilities at reasonable cost to Grantor. These rights shall be exercisable in any case in which a remedial action, response action or corrective action is found to be necessary after the date of this conveyance, or in which access is necessary to carry out a remedial action, response action, or corrective action on adjoining property. Pursuant to this reservation, Grantor, and its respective officers, agents, employees, contractors and subcontractors shall have the right (upon reasonable notice to the record title owner) to enter upon the Property and conduct investigations and surveys, to include drilling, test-pitting, borings, data and records compilation and other activities related to environmental investigation, and to carry out remedial or removal actions as required or necessary, including but not limited to the installation, operation, and removal of monitoring wells, pumping wells, and treatment facilities. Any such entry, including such activities, responses or remedial actions, shall be coordinated with record title owner and shall be performed in a manner that minimizes interruption with activities of authorized occupants. Grantor will provide the record title owner reasonable advance notice of such activities, responses, or remedial actions. This subparagraph shall not affect the Grantor's future responsibilities, if any, to conduct response actions or corrective actions that are required by applicable laws, rules and regulations.

IV. SPECIFIC ENVIRONMENTAL NOTICES, EXCEPTIONS, RESTRICTIONS AND COVENANTS AFFECTING THE PROPERTY

This conveyance is expressly made subject to the following environmental notices, exceptions, restrictions and covenants affecting the property hereby conveyed to the extent and only to the extent the same are valid and affect the property, and shall be considered as covenants running with the land and binding on all parties having any right, title or interest in the property, or any part thereof, their heirs, successors and assigns.

a. Federal Facility Agreement

A copy of the Cornhusker Army Ammunition Plant Federal Facility Agreement (FFA), entered into by the United States Environmental Protection Agency (EPA) Region VII, the State of Nebraska, and the Department of the Army, effective September 1990, and a copy of any amendments thereto, are available for the Grantee's review at the Office of the Commander's Representative. The Grantee agrees that should any conflict arise between the terms of the FFA as they presently exist or may be amended, and the provisions of this property transfer, the terms of the FFA will take precedence. The Grantee further agrees that notwithstanding any other provisions of the property transfer, the United States assumes no liability to the person or entity to whom the property is transferred should implementation of the

FFA interfere with their use of the property. The Grantee or any subsequent transferee, shall have no claim on account of any such interference against the United States or any officer, agent, employee or contractor thereof.

b. Environmental Baseline Survey (EBS) and Finding of Suitability to Transfer (FOST)

1. The Grantee has received the technical environmental reports, including the Environmental Baseline Survey for the Property dated 9-20 November 1998, as amended by Amendment No. 1, signed 30 March 2001, and the FOST for the property dated January 2001, prepared by the Grantor, and agrees, to the best of the Grantee's knowledge, that they accurately describe the environmental condition of the Property. The Grantee has inspected the Property and accepts the physical condition and current level of environmental hazards on the Property and deems the Property to be safe for the Grantee's intended use.

2. If an actual or threatened release of a hazardous substance or petroleum product is discovered on the Property after the date of the conveyance, whether or not such substance was set forth in the technical environmental reports, including the EBS, Grantee or its successors or assigns shall be responsible for such release or newly discovered substance unless Grantee is able to demonstrate that such release or such newly discovered substance was due to Grantor's activities, ownership, use, or occupation of the Property. Grantee, its successors and assigns, as consideration for the conveyance, agree to release Grantor from any liability or responsibility for any claims arising solely out of the release of any hazardous substance or petroleum product on the Property occurring after the date of this Deed, where such substance or product was placed on the Property by the Grantee, or its successors, assigns, employees, invitees, agents or contractors, after the conveyance. This Subsection IV.b. shall not affect the Grantor's responsibilities to conduct response actions or corrective actions that are required by applicable laws, rules and regulations.

c. Polychlorinated Biphenyls (PCBs) Containing Equipment Notification

The Grantee is hereby informed and does acknowledge that equipment containing polychlorinated biphenyls (PCBs) exists on the property to be conveyed and is owned by Southern Nebraska Rural Public Power District (SPPD).

V. GENERAL EXCEPTIONS TO CONVEYANCE

This conveyance is expressly made subject to the following matters to the extent and only to the extent the same are valid and affect the Property:

a. All existing permits, easements and rights-of-way for public streets, roads and highways, public utilities, electric power lines, electric transmission facilities, recreational trails, railroads, pipelines, ditches and canals on, over and across said land, whether or not of record, including but not limited to the following:

1. Easement DACA45-2-97-6024 granted to Southern Nebraska Rural Public Power District for electric power-line and substation rights-of-way.

2. Easement DACA45-2-99-6157 granted to Hall County for road rights-of-way.

3. Easement DACA45-2-01-6078 granted to City of Grand Island for recreation trail rights-of-way.

b. Any zoning laws, ordinances, or regulations governing the subject property or regulations of other regulatory authorities having jurisdiction.

c. Matters which would be disclosed by a careful physical inspection of the property or the property records and by a properly conducted survey of the property.

d. Any survey discrepancies, conflicts, or shortages in area or boundary lines, or any encroachments, or protrusions, or any overlapping of improvements which may affect the property.

e. All existing interest(s) reserved to or outstanding in third parties in and to coal, oil, gas, and/or minerals.

f. All other existing interests reserved by any original Grantor(s) in chain of title unto said Grantor(s), their respective successors and assigns, which affects any portion of the property interest(s) hereinabove described.

g. Installation commander agreements, whether or not of record or otherwise approved in writing by Grantee.

VI. MISCELLANEOUS GRANTEE COVENANTS

Grantee covenants for itself, and its successors or assigns, and every successor in interest in the Property, to abide with each of the agreements and covenants running with the land described in Section IV of this Quitclaim Deed. In addition, Grantor and its assigns shall be deemed a beneficiary of each of the following agreements and covenants without regard to whether it remains the owner of any land or interest therein in the locality of the Property hereby conveyed and shall have a right to enforce each of the following agreements and covenants in any court of competent jurisdiction. Notwithstanding the foregoing, Grantor, and its assigns shall have no affirmative duty to any successor in title to this conveyance to enforce any of the following agreements and covenants.

a. It is understood and agreed by Grantee, for itself and its successors and assigns, that the Property is conveyed "*as is*" and "*where is*" without any representation or warranty on the part of Grantor to make any alterations, repairs or additions. Grantor shall not be liable for any latent

or patent defects in the Property. Grantee, for itself and its successors and assigns, acknowledges that Grantor has made no representations or warranty concerning the condition and state of repair of the Property nor in any agreement or promise to alter, improve, adapt or repair the Property.

b. The Grantee shall neither transfer the property, lease the property, nor grant any interest, privilege, or license whatsoever in connection with the property without the inclusion of the environmental protection provisions set out in Section IV herein, and shall require the inclusion of such environmental protection provisions in all further deeds, transfers, leases, or grant of any interest, privilege, or license.

VII. AGREEMENTS, NOTICES AND CONDITIONS

a. Non-Discrimination

With respect to activities related to the property, the Grantee hereby agrees that it will comply with the requirements of Title VI of the Civil Rights Act of 1964 (Public Law No. 88-352) and all requirements imposed by or pursuant to the regulations issued pursuant to the Act and now in effect, to the end that, in accordance with said Act and regulations, no person in the United States shall, on the ground of race, color, national origin, sex, or handicap be excluded from participation in, be denied the benefits of, or otherwise be subjected to discrimination under any program or activity related to the property of the Grantee, its successors or assigns.

b. Anti-Deficiency Act

The Grantor's obligation to pay or reimburse any money under this Deed is subject to the availability of appropriated funds to the Department of the Army, and nothing in this deed shall be interpreted to require obligations or payment by the Grantor in violation of the Anti-Deficiency Act.

c. Wetlands Notice

A portion the property contains wetlands.

THIS QUITCLAIM DEED is exempt from the documentary tax under the provision of Neb. Rev. Stat. 76-902(2) (R.S. Supp., 1991) in which property is transferred by the United States.

THIS QUITCLAIM DEED is not subject to the provisions of 10 U.S.C. 2662.

IN WITNESS WHEREOF, the Grantor has caused this Deed to be executed in its name by the Deputy Assistant Secretary of the Army (I&E) and the Seal of the Department of the Army to be hereunto affixed this 8th day of October, 2002.

UNITED STATES OF AMERICA

By: Joseph W. Whitaker
JOSEPH W. WHITAKER
Deputy Assistant Secretary of the Army
(Installations and Housing)
OASA(I&E)

COMMONWEALTH OF VIRGINIA)
)ss
COUNTY OF ARLINGTON)

I, the undersigned, a Notary Public in and for the Commonwealth of Virginia, County of Arlington, whose commission as such expires on this 30th day of November, 2002, do hereby certify that this day personally appeared before me in the Commonwealth of Virginia, County of Arlington, Joseph W. Whitaker, Deputy Assistant Secretary of the Army (I&E), whose name is signed to the foregoing instrument and acknowledged the foregoing instrument to be his free act and deed, dated this 8th day of October, 2002, and acknowledged the same for and on behalf of the UNITED STATES OF AMERICA.

Luan A. Cooper
Notary Public

My commission expires: 30 November 2002



200212807

GRANTEE ACCEPTANCE

The undersigned Grantees, does hereby accept the herein-described property, subject to the notices, agreements, reservations, restrictions, conditions, covenants and exceptions hereinabove expressed.

Executed this 4th day of June, 2002, in Hall County, State of Nebraska.

**WOITASZEWSKI BROTHERS FARM,
A JOINT VENTURE**

**KEN AND DEBRA WOITASZEWSKI'S
CORPORATION**

BY: Ken Woitaszewski
Ken Woitaszewski, President

**RON AND KATHY WOITASZEWSKI'S
CORPORATION**

BY: Ron Woitaszewski
Ron Woitaszewski, President

**DENNIS AND KIM WOITASZEWSKI'S
CORPORATION**

BY: Dennis Woitaszewski
Dennis Woitaszewski, President

**JERRY AND LINDA WOITASZEWSKI'S
CORPORATION**

BY: Jerry Woitaszewski
Jerry Woitaszewski, President

STATE OF NEBRASKA)
) ss
COUNTY OF HALL)



The foregoing Quitclaim Deed was acknowledged before me this 4th day of June, 2002, by Ken Woitaszewski, President of Ken and Debra Woitaszewski's Corporation, a Nebraska corporation, on behalf of the corporation.

My commission expires: 3-7-2006

Elizabeth A. Kluta
Notary Public

STATE OF NEBRASKA)
) ss
COUNTY OF HALL)



The foregoing Quitclaim Deed was acknowledged before me this 17th day of June, 2002, by Ron Woitaszewski, President of Ron and Kathy Woitaszewski's Corporation, a Nebraska corporation, on behalf of the corporation.

My commission expires: 3-7-2006

Elizabeth A. Kluta
Notary Public

STATE OF NEBRASKA)
) ss
COUNTY OF HALL)



The foregoing Quitclaim Deed was acknowledged before me this 17th day of June, 2002, by Dennis Woitaszewski, President of Dennis and Kim Woitaszewski's Corporation, a Nebraska corporation, on behalf of the corporation.

My commission expires: 3-7-2006


Elizabeth A. Kluta
Notary Public

STATE OF NEBRASKA)
) ss
COUNTY OF HALL)

The foregoing Quitclaim Deed was acknowledged before me this 12th day of June, 2002, by Jerry Woitaszewski, President of Jerry and Linda Woitaszewski's Corporation, a Nebraska corporation, on behalf of the corporation.

My commission expires: 1-28-2004

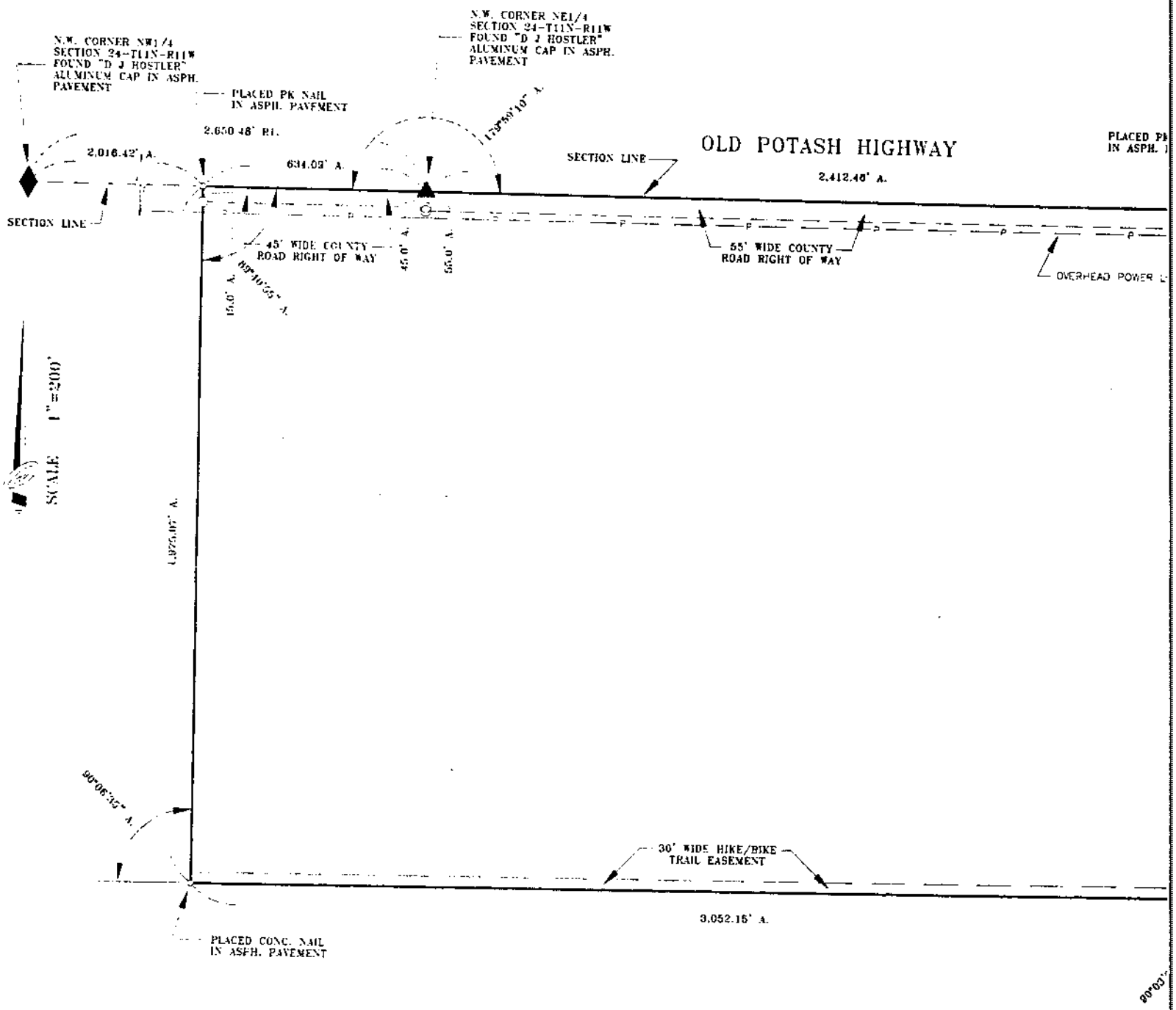
Karen Nagel
Notary Public



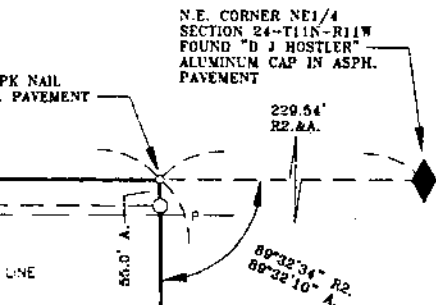
R1. = RECORDED DISTANCE ON CORNER TIE SHEET BY DA SURVEYOR), L. S. NO. 283, DATED MARCH 24, 1999.
 R2. = RECORDED DISTANCE AND/OR ANGLE ON SURVEY BY L. S. NO. 349, DATED JANUARY 24, 2001 (PARCEL NO. A. - ACTUAL DISTANCE AND/OR ANGLE

200212807

○ = INDICATES 1/2" IRON PIPE PLACED



200212807



LEGAL DESCRIPTION

A tract of land comprising a part of the Northwest Quarter (NW1/4) and a part of the Northeast Quarter (NE1/4) of Section Twenty Four (24), Township Eleven (11) North, Range Eleven (11) West of the 6th P.M., Hall County, Nebraska, and more particularly described as follows:

Beginning at a point on the north line of said Northwest Quarter (NW1/4), said point being Two Thousand Sixteen and Forty Two Hundredths (2,016.42) feet east of the northwest corner of said Northwest Quarter (NW1/4); thence running easterly, along and upon the north line of said Northwest Quarter (NW1/4), a distance of Six Hundred Thirty Four and Nine Hundredths (634.09) feet to the northwest corner of said Northeast Quarter (NE1/4); thence deflecting left 00°00'50" and running easterly, along and upon the north line of said Northeast Quarter (NE1/4), a distance of Two Thousand Four Hundred Twelve and Forty Six Hundredths (2,412.46) feet; thence deflecting right 89°32'10" and running southerly, a distance of One Thousand Nine Hundred Fifty Two and Eighty Five Hundredths (1,952.85) feet; thence deflecting right 90°03'00" and running westerly, a distance of Three Thousand Fifty Two and Fifteen Hundredths (3,052.15) feet; thence deflecting right 90°08'35" and running northerly, a distance of One Thousand Nine Hundred Seventy Five and Seven Hundredths (1,975.07) feet to the point of beginning and containing 137.481 acres, more or less.

1,951.00' R2.
 1,992.15' A.

SURVEYOR'S CERTIFICATE

I hereby certify that to the best of my knowledge and belief, the accompanying plat is from an accurate survey of the described property made under my supervision.

Lee D. Wagner
 Lee D. Wagner, Registered Land Surveyor No. 857

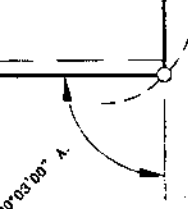


EXHIBIT "A" ATTACHED TO AND MADE
 A PART OF QUITCLAIM DEED

TRACT NO. 46

PART OF THE NW1/4 AND PART OF THE NE1/4 OF SECTION 24-T11N-R11W HALL COUNTY, NEBRASKA	CAAP#
	02-22-001
LAND SURVEY	P.J.G.
	L.W.
BENJAMIN & ASSOCIATES, INC. ENGINEERS & SURVEYORS P. O. BOX 339 - PHONE 582-8186 - AREA CODE 308 GRAND ISLAND, NEBRASKA 68802-0339	

109

STATE OF NEBRASKA)
COUNTY OF HALL) SS

2004 OCT 15 PM 3 34

Kathy Brasek
REG OF DEEDS

CASH 757.75

CHECK _____

WARRANTY DEED

REFUNDS:

CASH _____

CHECK _____

NEBRASKA DOCUMENTARY
STAMP TAX
Date 10-15-2004
\$ 747.35 BY AT

G.I.ABSTRACT

That GRANTOR, Woitaszewski Brothers Farm, ID#47-0742489, a joint venture consisting of Ken and Debra Woitaszewski's Corporation, Ron and Kathy Woitaszewski's Corporation, Dennis and Kim Woitaszewski's Corporation, and Jerry and Linda Woitaszewski's Corporation, in consideration of the sum of One Dollar (\$1.00) and other good and valuable consideration, receipt of which is hereby acknowledged, conveys to GRANTEE, Heritage Disposal and Storage, L.L.C., the following described real estate (as defined in Neb. Rev. Stat. Sec. 76-201) in Hall County, Nebraska:

A tract of land comprising a part of the Northwest Quarter (NW1/4) and a part of the Northeast Quarter (NE1/4) of Section Twenty-Four (24), Township Eleven (11) North, Range Eleven (11) West of the 6th P.M., Hall County, Nebraska, and more particularly described as follows: Beginning at a point on the north line of said Northwest Quarter (NW1/4), said point being Two Thousand Sixteen and Forty Two Hundredths (2,016.42) feet east of the Northwest corner of said Northwest Quarter (NW1/4); thence running easterly, along and upon the north line of said Northwest Quarter (NW1/4), a distance of Six Hundred Thirty Four and Nine Hundredths (634.09) feet to the northwest corner of said Northeast Quarter (NE1/4); thence deflecting left 00° 00' 50" and running easterly, along and upon the north line of said Northeast Quarter (NE1/4), a distance of Two Thousand Four Hundred Twelve and Forty Six Hundredths (2,412.46) feet; thence deflecting right 89° 32' 10" and running southerly, a distance of One Thousand Nine Hundred Fifty Two and Eighty Five Hundredths (1,952.85) feet; thence deflecting right 90° 03' 00" and running westerly, a distance of Three Thousand Fifty Two and Fifteen Hundredths (3,052.15) feet; thence deflecting right 90° 06' 35" and running northerly, a distance of One Thousand Nine Hundred Seventy Five and Seven Hundredths (1,975.07) feet to the point of beginning.

Grantor covenants with the Grantee that Grantor:

1. Is lawfully seised of such real estate and that it is free from encumbrances except easements, covenants, and restrictions of record;
2. Has legal power and lawful authority to convey the same;
3. Warrants and will defend the title to the real estate against the lawful claims of all persons.

DATED: October 13th, 2004.

WOITASZEWSKI BROTHERS FARM,
A JOINT VENTURE

KEN AND DEBRA WOITASZEWSKI'S
CORPORATION

BY: *Ken Woitaszewski*
Ken Woitaszewski, President

RON AND KATHY WOITASZEWSKI'S
CORPORATION

200410112

BY: Ron Woitaszewski
Ron Woitaszewski, President

DENNIS AND KIM WOITASZEWSKI'S CORPORATION

BY: Dennis Woitaszewski
Dennis Woitaszewski, President

JERRY AND LINDA WOITASZEWSKI'S CORPORATION

BY: Jerry Woitaszewski
Jerry Woitaszewski, President

STATE OF NEBRASKA)
) SS.
COUNTY OF HALL)

The foregoing instrument was acknowledged before me on October 13th, 2004, by Ken Woitaszewski, President of Ken and Debra Woitaszewski's Corporation, a Nebraska corporation on behalf of the corporation.



Thomas E. Babel
Notary Public

STATE OF NEBRASKA)
) SS.
COUNTY OF HALL)


The foregoing instrument was acknowledged before me on October 13th, 2004, by Ron Woitaszewski, President of Ron and Kathy Woitaszewski's Corporation, a Nebraska corporation on behalf of the corporation.



Thomas E. Babel
Notary Public

STATE OF NEBRASKA)
) SS.
COUNTY OF HALL)


The foregoing instrument was acknowledged before me on October 13th, 2004, by Dennis Woitaszewski, President of Dennis and Kim Woitaszewski's Corporation, a Nebraska corporation on behalf of the corporation.



Thomas E. Babel
Notary Public

STATE OF NEBRASKA)
) SS.
COUNTY OF HALL)

The foregoing instrument was acknowledged before me on October 13th, 2004, by Jerry Woitaszewski, President of Jerry and Linda Woitaszewski's Corporation, a Nebraska corporation on behalf of the corporation.



Thomas E. Babel
Notary Public