

# What Information is Available and When

---

Ane McBride  
NDEQ Records Manager

2015 Environmental Update  
April 14 and 16, 2015



- **Public Records Search**
- **Public Notices**
- **LUST and Surface Spill Site Information**
- **List of Active Permits**
- **Interactive Mapping**



**In 2011, the agency began storing facility-related document images in an Enterprise Content Management (ECM) System. Since December 2012, those documents have been available to view from the agency's webpage.**



# Mail Process

---

- Incoming Mail is priority and processed daily
  - Images are available 7 days after receipt
  
- Outgoing mail items are processed by records staff upon receipt from program staff
  - Images are available upon processing



# Public Records Search

The screenshot shows the official website of the Nebraska Department of Environmental Quality (NDEQ). The browser address bar displays "http://deq.ne.gov/". The website header includes the NDEQ logo and the text "Welcome to the Nebraska Department of Environmental Quality". A navigation menu contains links for Home, Air, Water, Land & Waste, Environmental Assistance, Publications & Forms, News & Announcements, and Agency Information. A search bar is located in the top right corner. Below the navigation menu, there are several dropdown menus for Assistance, Cleanups, Compliance & Enforcement, Financial - Grants, Laws/Regs & EQC, Licenses & Certification, Maps & Data, and Permits & Authorizations. The main content area features a large green box with the text "Welcome to the Nebraska Department of Environmental Quality." and a paragraph about the department's mission. Below this, there are three smaller boxes: "Environmental Update Scheduled in Lincoln and North Platte" (dated February 17, 2015), "Source Water Grant Proposals Now Being Accepted", "Comment Invited on Draft Nonpoint Source Management Plan", and "Properly Disposing of Your Leftover Medications". At the bottom of the page, there are several footer sections: "Contact Information" (NDEQ Offices, Your Comments), "Careers and Employment" (Report a Problem, Requests for Proposal), "Links and More Information" (Nebraska.gov, Security, Privacy + Accessibility Policy), and "Employee Portal" (NDEQ Private). The "Public Records Search" link is circled in blue in the footer section.

[Public Records Search](#)

[Request Public Records](#)

[Public Notices](#)



# Search Results

Official Nebraska Government Website

NEBRASKA ENTERPRISE  
CONTENT MANAGEMENT PORTAL

Select Search Type  
DEQ IIS Facility Program View

Dates  
Start End

DEQ Facility Number  
7339

DEQ Program  
LST

Search Clear

Search Results

Document Date	Document Type	DEQ Description	DEQ Program ID	DEQ Program	DEQ Facility Number
11/19/2014	DEQ Memo - External	NEW WELL INSTALLATION / SAMPLING	03189-BHI-1000	LST	7339
7/15/2014	DEQ Memo - External	MONITORING WELL INSTALLATION	040491-KM-1300	LST	7339
7/15/2014	DEQ Memo - External	MONITORING WELL INSTALLATION	03189-BHI-1000	LST	7339
4/21/2014	DEQ Memo - External	TIER 2 EVALUATION	03189-BHI-1000	LST	7339
4/21/2014	DEQ Memo - External	TIER 2 EVALUATION	040491-KM-1300	LST	7339
4/18/2014	DEQ Checklist	TIER 2 EVALUATION	03189-BHI-1000	LST	7339
4/18/2014	DEQ Checklist	TIER 2 EVALUATION	040491-KM-1300	LST	7339
3/13/2014	DEQ Report	SEMI-ANNUAL MONITORING	040491-KM-1300	LST	7339
3/13/2014	DEQ Report	SEMI-ANNUAL MONITORING	03189-BHI-1000	LST	7339
8/19/2013	DEQ Report	SEMI-ANNUAL MONITORING	040491-KM-1300	LST	7339
8/16/2013	DEQ Report	SEMI-ANNUAL MONITORING	03189-BHI-1000	LST	7339
2/19/2013	DEQ Report	SEMI-ANNUAL MONITORING	03189-BHI-1000	LST	7339
2/19/2013	DEQ Report	SEMI-ANNUAL MONITORING	040491-KM-1300	LST	7339
8/22/2012	DEQ Report	SEMI-ANNUAL MONITORING	03189-BHI-1000	LST	7339
2/24/2012	DEQ Report	SEMI-ANNUAL MONITORING	03189-BHI-1000	LST	7339
2/6/2012	DEQ Report	SEMI-ANNUAL MONITORING	040491-KM-1300	LST	7339
2/6/2012	DEQ Report	SEMI-ANNUAL MONITORING	03189-BHI-1000	LST	7339
11/17/2011	DEQ Memo - External	LAB ANALYSIS	040491-KM-1300	LST	7339
10/3/2011	DEQ Report	SEMI-ANNUAL MONITORING	040491-KM-1300	LST	7339
10/31/1995	DEQ Memo - Internal	SITE STATUS	040491-KM-1300	LST	7339
10/31/1995	DEQ Memo - Internal	SITE STATUS	07170-KAM-1500	LST	7339



# Public Notices

The screenshot shows the homepage of the Nebraska Department of Environmental Quality. The browser address bar displays <http://deq.ne.gov/NDEQProg.nsf/Home.xsp>. The page features a green header with the text "Welcome to the Nebraska Department of Environmental Quality". Below the header is a navigation menu with tabs for Home, Air, Water, Land & Waste, Environmental Assistance, Publications & Forms, News & Announcements, and Agency Information. A search bar is located on the right side of the menu. Below the menu is a secondary navigation bar with dropdown menus for Assistance, Cleanups, Compliance & Enforcement, Financial - Grants, Laws/Regs & EQC, Licenses & Certification, Maps & Data, and Permits & Authorizations.

The main content area contains a large green-bordered box with the following text:

**Welcome to the Nebraska Department of Environmental Quality.**

We hope you find our site informative and helpful. Our mission is to protect the quality of Nebraska's environment – our air, land, and water resources. We enforce regulations and provide assistance, but to fully accomplish this vital mission we need your assistance. We encourage you to work with us to ensure future generations can use and enjoy the precious natural resources we enjoy today. Please take a few minutes to view a report on [Your Environment](#).

**Environmental Update Scheduled in Lincoln and North Platte**

**February 17, 2015** - The Nebraska Department of Environmental Quality has scheduled the Environmental Update to be held in Lincoln on April 14 and North Platte on April 16.

[More information](#)

To the right of this box are three smaller green-bordered boxes with the following text:

- [Source Water Grant Proposals Now Being Accepted](#)
- [Comment Invited on Draft Nonpoint Source Management Plan](#)
- [Properly Disposing of Your Leftover Medications](#)

At the bottom of the page, there is a footer with several columns of links:

- Contact Information: [NDEQ Offices](#), [Your Comments](#)
- Careers and Employment Information: [Report a Problem](#), [Requests for Proposals](#)
- Public Records Search: [Request Public Records](#), [Public Notices](#) (circled in blue)
- Links and More Information: [debraska.gov](#), [Security, Privacy + Accessibility Policy](#)
- Employee Portal: [NDEQ Private](#)

The footer also includes the address: Nebraska Department of Environmental Quality, 1200 "N" Street, Suite 400, P.O. Box 998, Lincoln, NE 68503.





# List of Public Notices

http://deq.ne.gov/Press.nsf/PNall.xsp

Nebraska DEQ Onsite Wastewater Treatment ...


wellEssoptions Nebraska Environmental ... gmail Email from Google ARMA Nebraska ARMA International Home Administrative Services Welcome Page

Home Air Water Land & Waste Environmental Assistance Publications & Forms News & Announcements Agency Information

Press Releases / NDEQ News Calendar of Events Public Notices Environmental Alerts Request for Proposal Enforcement Actions

## Public Notice / Public Hearing Information

Below are lists of public notices for NDEQ's Agriculture, Air, Waste and Water programs. The lists include notices of proposed permits that are currently open for public comment, and notices of upcoming public hearings. By clicking on the applicant name, you will be able to view the public notice for the comment period and when available other related document images for the public notice. This list will be updated regularly, but may not contain all current public notices for the agency. Additionally, public notices for public hearings are available in the list.



Applicant Name	Nearest City	End of Comment Period
Public Notice		
Agriculture		
Derek Foxhoven	Fordyce	May 8, 2015
John Tyson	Blair	May 7, 2015
Jon Weitzenkamp Feeders, LLC	Hooper	May 1, 2015
Les Griess	Loomis	May 4, 2015
Mark Miller Livestock	Bloomfield	May 4, 2015
Patrick Meiergerd	West Point	Apr 24, 2015
Raikes Farm Enterprises, Inc.	Ashland	May 1, 2015
Scott Schmid	Columbus	May 1, 2015
South Point Cattle Company, LLC	Wisner	Apr 17, 2015
Weber Feedyards, LLC	Dorchester	May 8, 2015
Air Quality Division		
Archer Daniel Midlands CO	Fremont	May 10, 2015
Green Plains Atkinson LLC	Atkinson	Apr 17, 2015
Green Plains Central City LLC	Central City	May 8, 2015
West Plains LLC	Chadron	May 7, 2015
UIC		





# Access Public Notice Documents

## Public Notice Information

Program Name	LWC
NDEQ Facility ID	73993
Name of Applicant	Derek Foxhoven
Location	Northwest Quarter of Section 20, Township 33 North, Range 01 East, Cedar County
Nearest City	Fordyce
Link to Public Notice Documents	<a href="#">Public Notice Documents</a>
Permit type	Construction & Operating Permit
Comment Start Date	April 8, 2015
End of Comment Period	5/8/15



# Maps and Data Informational Page

**Maps and Data**

NDEQ programs collect data through a variety of means, including groundwater and air quality monitoring, and reports submitted by regulated businesses and industries to support the department's regulatory responsibilities and to an increasing extent public with information regarding environmental quality, conditions, and concerns. Through mapping will continue to expand and increase in importance due to the extensive amount of data available, and the dynamic, ever-evolving nature of both data collection and mapping technology.

[Interactive Mapping](#) - Opens in New Tab  
A web based mapping application providing a visual representation of facilities/entities the agency has an interest in or has had an interest in. Some limited information about the facility and the associated programs is available through this mapping application. Users may also view document images for some facility programs. The ability to view document images within the map server application is restricted to the most recent 500 images. If a message appears stating you need to narrow your search to view additional documents, please use the [Request Public Records](#) portion of the web site to enter a date range for desired documents.

**Documents received or generated prior to April 2011 may NOT be available for viewing through the map server.**

**NOTE: There is an issue with displaying large document images at this time. We are working on a resolution. If you have a document not display, please call 402-471-3557 or email [ndeq.records@nebraska.gov](mailto:ndeq.records@nebraska.gov) with information about the document.**

If the search returns with no documents available, or if you need to access older documents, follow the instructions for Submit a Request for Information under the [Request Public Records](#) portion of the web site.

**General Information**  
[Search Active Permitted Facilities](#) - (Opens in New Tab or Window)  
This feature allows you to search for active permitted facilities in Nebraska. You can search by County, City, Permitting Program, Facility Name or Facility Address  
[LUST and Surface Spill Site Information](#)  
[Recycling Directory](#)

**Groundwater Data**  
[Nebraska Groundwater Quality Monitoring Report](#)  
[Groundwater Management Areas](#)

**Surface Water Data**  
[Impaired Water and Total Maximum Daily Loads \(TMDLs\)](#)  
[Source Water Assessment Program](#)  
[Toxic Algae Sampling Data](#)  
[Bacteria Sampling Data](#)

LUST/Surface Spills



# Spill Site Information Search Tool

The screenshot shows a web browser window displaying the Nebraska DEQ website. The address bar shows the URL <http://deq.ne.gov/NDEQProg.nsf/OnWeb/SSSI>. The page header includes the text "Official Nebraska Government Website" and "Welcome to the Nebraska Department of Environmental Quality". A navigation menu is visible with options like Home, Air, Water, Land & Waste, Environmental Assistance, Publications & Forms, News & Announcements, and Agency Information. Below the menu, there are several tabs for different categories: Agriculture, Financial Assistance, Groundwater, Petroleum Remediation, Surface Water, Wastewater, Water Permitting, and Water Quality Planning. The main content area is titled "Focus On Water Division" and "Leaking Underground Storage Tank and Surface Spill Site Information". It contains a paragraph of text, a link for the "Spill Site Information Search Tool" (with a note that it opens in a new tab or window), a disclaimer for electronic reports, contact information for the Records Management Unit, and a section for "Search Tool Options" which lists various search criteria.

http://deq.ne.gov/NDEQProg.nsf/OnWeb/SSSI

Nebraska DEQ

File Edit View Favorites Tools Help

Convert Select

Official Nebraska Government Website

Welcome to the Nebraska Department of Environmental Quality

Home Air Water Land & Waste Environmental Assistance Publications & Forms News & Announcements Agency Information Search NDEQ Web

Agriculture Financial Assistance Groundwater Petroleum Remediation Surface Water Wastewater Water Permitting Water Quality Planning

Focus On Water Division

### Leaking Underground Storage Tank and Surface Spill Site Information

The following search tool is provided to obtain more current information. The information consists of all petroleum related spills. It also contains information regarding other spills up to Mid 2010.

[Spill Site Information Search Tool](#)  
(Opens in a new tab or window)

**Disclaimer for electronic reports:**

The Nebraska Department of Environmental Quality is providing this information from its own database. The data, although not verified to be the most current or accurate for any specific site, is generally based on the contents of the physical documents in the files. You may contact the Records Management Unit at (402) 471-3557 to make arrangements to view or to get a photocopy of the physical file.

Made available through:

Records Management Unit  
Nebraska Department of Environmental Quality  
P.O. Box 98922  
Lincoln NE 68509-8922  
Phone: (402) 471-3557  
Fax: (402) 471-2909

**Search Tool Options**

- Known Leaking Underground Storage Tank and Surface Spill Sites
  - List of all sites, searchable by site options, incident type, and status
- Closed Clean (No additional Investigation) - Responsible Party lead
  - List of all sites meeting this criteria, searchable by site options only
- Waiting for Investigation - Responsible party lead (formerly backlog list)
  - List of all sites meeting this criteria, on search online



# Enter Search Criteria

## LEAKING UNDERGROUND STORAGE TANKS AND SURFACE SPILLS

### SEARCH TYPE

- Known Leaking Underground Storage Tank and Surface Spill Sites
- Closed Clean (No Additional Investigation) -- Responsible-Party-Lead
- Waiting for Investigation -- Responsible-Party-Lead
- Waiting for Investigation -- State-Lead

### SEARCH BY FACILITY INFORMATION

NDEQ File

Name

Facility Address

County  ▼

City  ▼

### SEARCH BY INCIDENT TYPE AND STATUS

Type  ▼

Status  ▼



# Select Facility

LEAKING UNDERGROUND STORAGE TANKS AND SURFACE SPILLS

**SEARCH RESULTS**

\* Click the row for more information. Refine Search Download

**KNOWN LEAKING UNDERGROUND STORAGE TANK AND SURFACE SPILL SITES**

SEARCH CRITERIA:  
- NDEQ FILE #: 083012-NH-0220

1 - 1 OF 1 ITEM 25 | 50 | 75 | 100 | ALL

NDEQ FILE #	FACILITY NAME	FACILITY ADDRESS	FACILITY CITY	FACILITY COUNTY	DISCOVERY DATE
083012-NH-0220	BAILEY: E RUN THRU TRK #7	BAILEY: E RUNTHRU TRCK #7	NORTH PLATTE	LINCOLN	2012-08-30

**Screen Navigator**

- Facility Info.
- Owner Info.
- Status

**NEBRASKA.GOV**

**Contact Us**  
Phone Numbers / Directory  
NDEQ Offices

**NDEQ Quick Links**  
Careers and Employment Information  
Your Environment

**NDEQ Quick Links**  
Public Records Search  
Request Public Records  
Public Notices  
Requests for Proposals

**Links & Policies**  
Nebraska.gov  
Security, Privacy + Accessibility Policy  
Employee Portal  
NDEQ Private

[http://deq-iis.ne.gov/zs/spillfac/main\\_result\\_known\\_spillfac.php?county=&city=&NDEQ=083012-NH-0220&](http://deq-iis.ne.gov/zs/spillfac/main_result_known_spillfac.php?county=&city=&NDEQ=083012-NH-0220&)

Select the item to see Facility Information,  
Owner Information and Incident Status



# Documents

Select Document List to see the list  
Of documents on file for the incident

**SEARCH RESULTS**

Click the row for more information

**KNOWN LEAKING**  
SEARCH CRITERIA  
- NDEQ FILE # 0830

1 - 1 OF 1 ITEM

NDEQ FILE #	FACILITY NAME	FACILITY ADDRESS	FACILITY CITY	FACILITY COUNTY	DISCOVERY DATE
083012-NH-0220	BAILEY: E RUN THRU TRK #7	BAILEY: E RUNTHRU TRCK #7	NORTH PLATTE	LINCOLN	2012-08-30

**STATUS INFORMATION**

MATERIAL RELEASED	INCIDENT TYPE	STATUS	SFMD
DIESEL FUEL	UNDERGROUND STORAGE TANK - REGULATED UNDER FEDERAL RULES	NO FURTHER ACTION (INCIDENT CLOSED)	NONE

**OWNER INFORMATION**

OWNER	OWNER MAILING ADDRESS	OWNER MAILING CITY	STATE	ZIP
UPRR	4601 W FRONT ST	NORTH PLATTE	NE	69101

**Document List** [Close Window]

**Screen Navigator**

- Facility Info.
- Owner Info.
- Status

**BACK TO TOP**

**NEBRASKA.GOV**

**Contact Us**

- Phone Numbers / Directory
- NDEQ Offices
- About Us
- Your Comments

**NDEQ Quick Links**

- Careers and Employment Information
- Your Environment
- Report a Problem
- Links and More Information

**NDEQ Quick Links**

- Public Records Search
- Request Public Records
- Public Notices
- Requests for Proposals

**Links & Policies**

- Nebraska.gov
- Security, Privacy + Accessibility Policy
- Employee Portal
- NDEQ Private





# Documents List

The screenshot shows a web browser window with the address bar displaying <https://ecmp.nebraska.gov/publicaccess/viewer.asp>. The browser tabs include "Nebraska DEQ", "Leaking Underground Storage...", "nebraska.gov", and "nebraska.gov". The browser menu bar shows "File", "Edit", "View", "Favorites", "Tools", and "Help". Below the browser window, the page header reads "Official Nebraska Government Website" and "NEBRASKA ENTERPRISE CONTENT MANAGEMENT PORTAL". The main content area displays "Search Results" with a magnifying glass icon. A table lists the search results:

Document Date	Document Type	DEQ Description	DEQ Program ID
10/1/2012	DEQ Letter	REQUEST RELEASE INFORMATION / RESPONSE	083012-NH-0220
10/1/2012	DEQ Notification	RELEASE	083012-NH-0220
9/24/2012	DEQ Letter	REQUEST RELEASE INFORMATION	083012-NH-0220
8/30/2012	DEQ Notification	RELEASE	083012-NH-0220





# Maps and Data Informational Page

**Maps and Data**

NDEQ programs collect data through a variety of means, including groundwater and air quality monitoring, and reports submitted by regulated businesses and industries to support the department's regulatory responsibilities and to an increasing extent public with information regarding environmental quality, conditions, and concerns. Through mapping will continue to expand and increase in importance due to the extensive amount of data available, and the dynamic, ever-evolving nature of both data collection and mapping technology.

[Interactive Mapping](#) - Opens in New Tab  
A web based mapping application providing a visual representation of facilities/entities the agency has an interest in or has had an interest in. Some limited information about the facility and the associated programs is available through this mapping application. Users may also view document images for some facility programs. The ability to view document images within the map server application is restricted to the most recent 500 images. If a message appears stating you need to narrow your search to view additional documents, please use the [Request Public Records](#) portion of the web site to enter a date range for desired documents.

**Documents received or generated prior to April 2011 may NOT be available for viewing through the map server.**

**NOTE: There is an issue with displaying large document images at this time. We are working on a resolution. If you have a document not display, please call 402-471-3557 or email [ndeq.records@nebraska.gov](mailto:ndeq.records@nebraska.gov) with information about the document.**

If the search returns with no documents available, or if you need to access older documents, follow the instructions for Submit a Request for Information under the [Request Public Records](#) portion of the web site.

**General Information**  
[Search Active Permitted Facilities](#) - (Opens in New Tab or Window)  
This feature allows you to search for active permitted facilities in Nebraska. You can search by County, City, Permitting Program, Facility Name or Facility Address  
[LUST and Surface Spill Site Information](#)  
[Recycling Directory](#)

**Groundwater Data**  
[Nebraska Groundwater Quality Monitoring Report](#)  
[Groundwater Management Areas](#)

**Surface Water Data**  
[Impaired Water and Total Maximum Daily Loads \(TMDLs\)](#)  
[Source Water Assessment Program](#)  
[Toxic Algae Sampling Data](#)  
[Bacteria Sampling Data](#)

Active Permitted Facilities



# Search Active Permitted Facilities

## NDEQ PERMITTED FACILITIES

### SEARCH BY FACILITY

County

City

Facility Address

Facility Name

### SEARCH BY PERMIT

#### NDEQ REGULATORY PROGRAM

IWM - Integrated Waste Management

#### PERMIT NAME

IWM - Compost Site  
IWM - Construction and Demolition Waste Landfill  
IWM - Delisted Hazardous Waste Disposal  
IWM - Fossil Fuel Combustion Ash Landfill

Select

#### YOUR SELECTION

IWM - Compost Site  
IWM - Construction and Demolition Waste Landfill

Remove

Search

Reset



# Search Active Permitted Facilities

## NDEQ PERMITTED FACILITIES

### SEARCH RESULTS

Refine Search

Download

#### Integrated Waste Management

1 - 5 of 36 items

5 | 15 | 25 | 75 | All

123

Permit	County	City	Facility Name	Address
Compost Site	Dodge	Fremont	Fremont Wastewater Treatment	6325 Morningside Rd
Compost Site	Gage	Beatrice	Beatrice Area Solid Waste Fac	3426 W Locust Rd
Compost Site	Hall	Grand Island	Grand Island Wastewater Trtmnt	3013 E Swift Rd
Compost Site	Phelps	Holdrege	Holdrege Prairie Hill Landfill	506 13th St
Compost Site	Sarpy	La Platte	Omaha Papillion Creek Waste	15705 Harlan Lewis Rd



# Search Active Permitted Facilities

## ACTIVE PERMITS

### PERMITTED FACILITY

Fremont Wastewater Treatment

6325 Morningside Rd

Fremont

Close Window

### Clean Air Act

Permit	Application Number	Issued	Expires	Extended
Burn Permit		2014-11-01	2016-12-31	
Construction	10-025	2011-03-24		

### Integrated Waste Management

Permit	Application Number	Issued	Expires	Extended
Compost Site	NE0204374	2014-06-21	2024-06-20	

### NPDES Permits and Compliance

Permit	Application Number	Issued	Expires	Extended
NPDES Domestic Wastewater	NE0031381	2014-10-01	2019-09-30	
NPDES Industrial Stormwater	NER900158	2011-12-23	2016-06-30	

### Waste Water Facilities

Permit	Application Number	Issued	Expires	Extended
Construction	15-0044	2015-03-31		
Construction	15-0006	2015-02-05		
Construction	14-0036	2014-05-14		



# Onsite Wastewater Program Options

The screenshot shows the Nebraska Department of Environmental Quality website. The browser address bar displays <http://deq.ne.gov/NDEQProg.nsf/WaterHome.xsp>. The page features a green header with the text "Welcome to the Nebraska Department of Environmental Quality". Below the header is a navigation menu with tabs for Home, Air, Water, Land & Waste, Environmental Assistance, Publications & Forms, News & Announcements, and Agency Information. A search bar is located on the right side of the menu. The main content area is titled "Focus On Water Division" and contains a list of links under the heading "Onsite Wastewater Program (Septic Systems and Individual Lagoons)". The selected link is "Onsite Wastewater Program (Septic Systems) ->". Below the list is a paragraph of text about groundwater and surface water resources in Nebraska, accompanied by a photograph of a lake. The text discusses the challenges of water contamination and the importance of water quality monitoring.

Focus On Water Division

- Onsite Wastewater Program (Septic Systems and Individual Lagoons)
  - Onsite Wastewater Treatment Facilities: Just for Homeowners
  - Onsite Wastewater Treatment Facilities: Subdivision Reviews
  - Onsite Wastewater Treatment Facilities: System Design and Installation
  - Onsite Wastewater Treatment Facilities: Permits
  - Onsite Wastewater Treatment Facilities: Registration Requirements
  - Onsite Wastewater Treatment Facilities: Professional Certification
  - Onsite Wastewater Treatment Facilities: Continuing Education
  - Onsite Wastewater Publications, Applications and Forms
  - Title 124 - Rules and Regulations for the Design, Operation and Maintenance of On-site Wastewater Treatment Systems

...to explore, could cover the state with nearly 100% of water if it were all pumped to the surface. Because groundwater is so plentiful and reliable, 85% of the state's population uses groundwater as drinking water. Nebraska's surface water resources are surprisingly extensive, including approximately 24,000 miles of flowing rivers and streams and about 430 square miles of lakes. Wildlife, including bass, native trout and other fish, rely on Nebraska's streams for survival and prosperity.

Many challenges face Nebraskans when trying to protect this valuable resource. Runoff from rain and irrigation can carry chemicals and topsoil into streams in both urban and rural areas, causing surface water contamination. More than 50 years of crop production has allowed fertilizers and ag chemicals to reach groundwater in parts of the state, causing contamination.




Photo courtesy of North Platte Natural Resources District

All streams and lakes have assigned uses based on the quality of the water. Is the water quality good enough to support fish and other aquatic life, swimming, irrigation, or drinking water?

NDEQ takes water quality monitoring information and determines if the water quality of the water body can support its intended uses. More information can be found in the [2013 Nebraska Water Monitoring Programs Report](#). Bold lines and triangles on the [statewide water quality map](#) show where the intended use has not been met due to water quality problems. Many of the problems are related to bacteria, but other problems exist as well. Dissolved oxygen,

Select Water/Wastewater/Onsite Wastewater Program (Septic Systems)



# Search Options for OWT Program

<b>Search Options</b>	Search for Onsite Wastewater Treatment Registered Systems, Certified Professionals, and Businesses. <b>(Link Opens in New Tab)</b>
<b>For Homeowners</b>	A dwelling or non-dwelling that generates wastewater must have an onsite wastewater treatment system that complies state regulations or be connected to a public sewer system or other wastewater works.
<b>Subdivision Reviews</b>	Prior to construction of a development area where an onsite wastewater treatment system is proposed on any lot less than three acres in size, the owner of the planned development area must submit an application for subdivision review.
<b>Permits</b>	Information relating to permits and "Authorization by Rule."
<b>System Design and Installation</b>	Publications related to System Design and Installation requirements.
<b>Registration Requirements</b>	Any onsite wastewater treatment system that is constructed, reconstructed, altered, modified, or otherwise changed must be registered with the Department.
<b>Professional Certification</b>	Anyone doing work associated with onsite wastewater systems is required to be certified by the State of Nebraska.
<b>Continuing Education</b>	A minimum of twelve (Department approved) professional development hours of continuing education are required during the two year certificate cycle for certificate renewal.
<b>Advisory Committee</b>	The Private Onsite Wastewater Treatment System Advisory Committee advises NDEQ on proposed rules and regulations relating to the Onsite Act.



# OWT Search Options

---

## Onsite Wastewater Treatment Systems (OWT)

### Registered OWT Systems

Private Holding Tanks, Lagoons, Mound Systems, Septic Systems and Alternative Systems registered since 2004

### Certified OWT Professionals

Individuals certified to Inspect, Install, or Pump Onsite Wastewater Treatment Systems, or Evaluate Soil for siting OWT Systems

### OWT Businesses

Businesses employing at least one Certified OWT Professional





# Registered OWT Systems

Official Nebraska Government Website

Welcome to the Nebraska Department of Environmental Quality

OWT Home Registered Systems Certified OWT Professionals OWT Businesses

### REGISTERED OWT SYSTEMS

\* Click System Number to view Documents

Download

System Number	Treatment Type	Owner	Location Address	City	County	Registration Date	Registered By	
1	TS27604	Septic System	Patrick Wernhoff	41882 235 Ave	Humphrey	Platte	2015-04-13	Preister, Bob J
2	TS27605	Septic System	Todd Went	18139 430 St	Creston	Platte	2015-04-13	Preister, Bob J
3	TS27606	Septic System	Mike Honebrink	45148 385 Ave	Lindsay	Platte	2015-04-13	Preister, Bob J
4	TS27610	Septic System	Daryl R Kallweit	21676 430 St	Humphrey	Platte	2015-04-13	Preister, Bob J
5	TS27611	Septic System	Kendra Burgess	20606 S Miller School Rd	North Platte	Lincoln	2015-04-13	Thompson, Gary D
6	TS27612	Septic System	Jeff Bueltner	1620 13th St	Holdrege	Phelps	2015-04-13	Weides, Clair M
7	TS27613	Septic System	Mike Miller	589 Q Rd	Axtell	Kearney	2015-04-13	Weides, Clair M
8	TS13313	Alternative System	Pappas Telecasting	1078 25 Rd	Axtell	Kearney	2015-04-09	Tucker, Kelly I
9	TS24866	Septic System	Timothy Satorie	S Lake Rd	Burwell	Loup	2015-04-09	Petska, Alan M
10	TS27590	Septic System	Terry McGill	1180 Abby Rd	Omaha	Washington	2015-04-08	Hrabik, Randall L
11	TS27591	Septic System	Larry A Kokes	46683 Flume Rd	Elyria	Valley	2015-04-08	Petska, Alan M
12	TS27592	Septic System	Mary Ann Pierce	80070 Grove St	Scottsbluff	Scotts Bluff	2015-04-08	Mendes, Anthony J
13	TS27593	Septic System	Don Kaiser	2320 E Lake Dr	Union	Cass	2015-04-08	Anderson, Ryan M
14	TS27594	Septic System	David Colgan	5940 W Davey Rd	Raymond	Lancaster	2015-04-08	Subbert, Scott J
15	TS27595	Septic System	Gordon Babe	2180 County Rd N	Malmo	Saunders	2015-04-08	Subbert, Scott J
16	TS27597	Septic System	Bill Bortner	72292 Drive 387	Mc Cook	Red Willow	2015-04-08	Williamson, Christopher H
17	TS27599	Septic System	Richard L Keiser	72344 Highway 61	Enders	Dundy	2015-04-08	Williamson, Christopher H
18	TS27601	Septic System	Patty Wolfenden	Highway 2 W	Mullen	Hooker	2015-04-08	Cooley, Doug D
19	TS27602	Septic System	Calvin Chipperfield	71264 US Highway 83	Mc Cook	Red Willow	2015-04-08	Williamson, Christopher H
20	TS10616	Septic System	Mike Larsen	2376 County Road 11	Fremont	Saunders	2015-04-07	Virka, Michael J

<- Prev Record 1 to 20 of 17101 Next ->

NEBRASKA GOV

http://deq-iis.ne.gov/zs/owt/main\_reg.php

OWT Businesses

Certified OWT Professionals

Registered Systems



# Chemigation Applicator

The screenshot shows the Nebraska Department of Environmental Quality website. The header includes the logo and the text "Welcome to the Nebraska Department of Environmental Quality". The navigation menu has "Water" selected. A dropdown menu for "Water" is open, showing "Chemigation Program" as the selected option. Below the menu, the text reads "Focus On Water Division" and "NDEQ Water Program". A paragraph describes the state's water resources, and a photo of a lake is shown. Below the photo, text discusses challenges in water protection and monitoring.

## CHEMIGATION APPLICATOR

Certification Status

State

County

Applicator's Name

Certificate Number

Expiration Year

Search

Reset



# Interactive Mapping

The screenshot shows the Nebraska Department of Environmental Quality website. The browser address bar displays <http://deq.ne.gov/>. The page features a green header with the text "Welcome to the Nebraska Department of Environmental Quality". Below the header is a navigation menu with tabs for Home, Air, Water, Land & Waste, Environmental Assistance, Publications & Forms, News & Announcements, and Agency Information. A search bar labeled "Search NDEQ Web" is located on the right. A secondary menu below the navigation tabs includes Assistance, Cleanups, Compliance & Enforcement, Financial - Grants, Laws/Regs & EQC, Licenses & Certification, Maps & Data, and Permits & Authorizations. The "Maps & Data" menu is open, showing a dropdown list with the following items: Maps and Data Informational Page, Interactive Mapping - Direct Link - Opens New Tab (highlighted), General Information ->, Groundwater Data ->, Surface Water Data ->, Air Quality Data ->, Land & Waste Data ->, Information required to be submitted by businesses and industries ->, and AWIN: Assessing Wastewater Infrastructure Needs. The main content area contains three highlighted boxes: "Welcome to the Nebraska Department of Environmental Quality" with a mission statement, "Environmental Update Scheduled in Lincoln and North Platte" with details for February 17, 2015, and "Source Water Grant Proposals Now Being Accepted". Other highlighted boxes include "Comment Invited on Draft Nonpoint Source Management Plan" and "Properly Disposing of Your Leftover Medications". The footer contains contact information, careers and employment information, public records search, links and more information, and an employee portal.

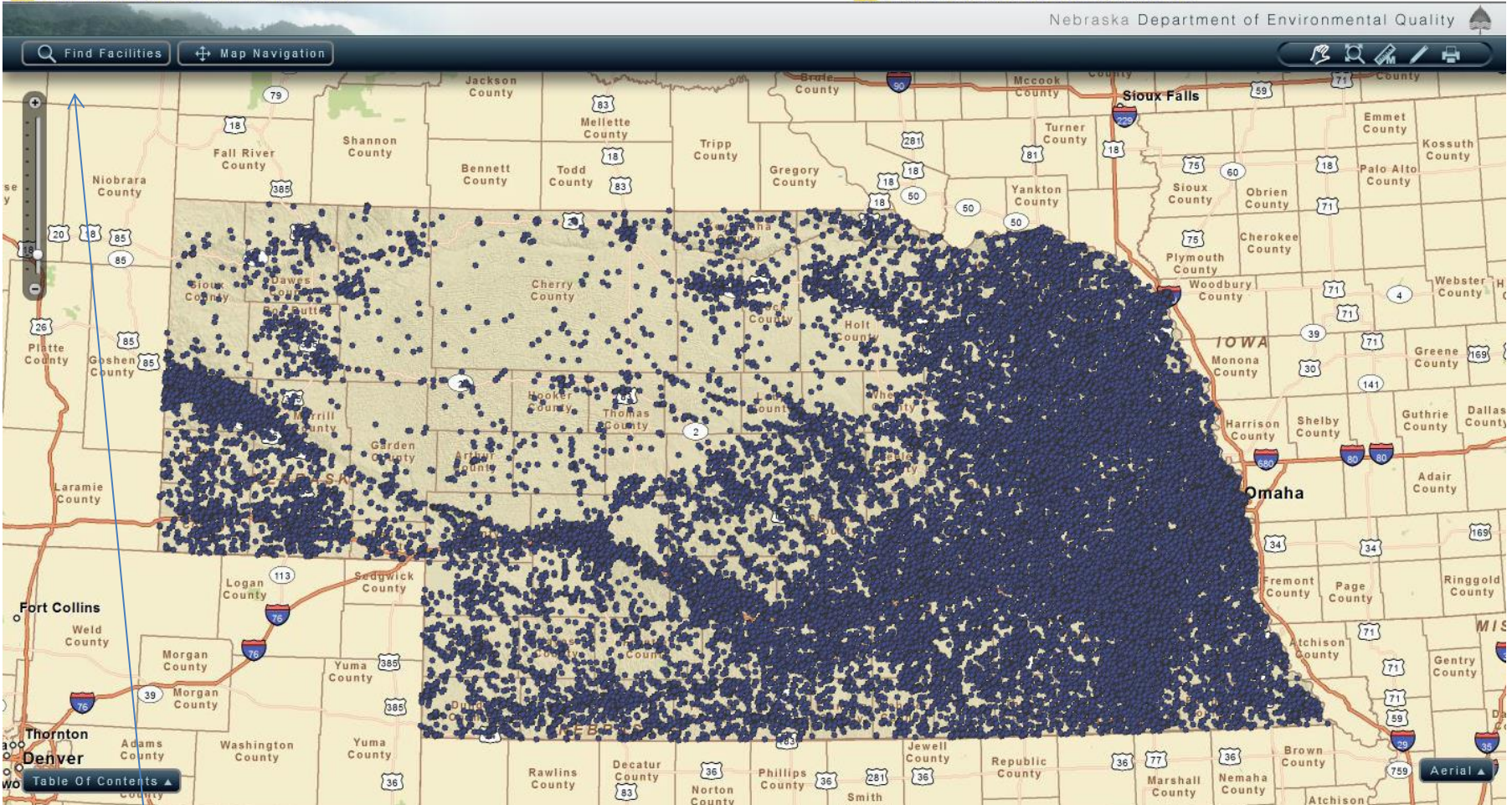




# Interactive Mapping

Official Nebraska Government Website

Official Nebraska Government Website



Select the Find Facilities Button to search



# Find Facilities Search

Identify Facilities on the Map by Point-Click or by Drawing a Spatial Filter

ID Point  Rectangle  Polygon  Circle  Circle (Input Radius) Radius  Miles

Find Facilities Using Attribute Criteria:

Legal:

County:  Status:

- All Programs
- Clean Air Act (AIR)
- Brownfields (BF)
- Integrated Waste Management (I...)
- Leaking Storage Tanks (LST)
- Livestock Waste Control (LWC)
- Onsite Wastewater Treatment (O...)
- NPDES Permits and Complianc...
- Petroleum Release Remediatio...
- Release Assessment (RA)





# Interactive Map List Option

Official Nebraska Government Website

Nebraska Department of Environmental Quality

Find Facilities | Map Navigation

Identify Facilities on the Map by Point-Click or by Drawing a Spatial Filter

● ID Point □ Rectangle □ Polygon □ Circle □ Circle (Input Radius) Radius: Miles

Find Facilities Using Attribute Criteria:

Program Affiliation: City: County: Tyson Facility ID: Legal: T R S

Get Results

29 / 29 Filter By: City: County: Status: Clear Filters

ID	Name	Street	City	County	Zip	Status	
7339	Tyson Fresh Meats Inc	5200 IBP Ave	Dakota City	Dakota	68731	Operating	Map It
8744	Tyson Fresh Meats Inc	1500 Plum Creek Pkwy	Lexington	Dawson	68850	Operating	Map It
36107	Tyson Fresh Meats Inc	1200 Industrial Pkwy	Madison	Madison	68748	Operating	Map It
46776	Tyson Elevator	200 N 10th St	Blair	Washington	68008	Operating	Map It
63890		4600 S Dine St	Norfolk	Madison	68704	Closed	

Export Results: Excel Excel (programs)

Options for lists

Red dots are Tyson Facilities.



# Excel list with Lat/Long Info

Results.xls [Protected View] - Microsoft Excel

Protected View Editing this file type is not allowed due to your policy settings. Click for more details.

A	B	C	D	E	F	G	H	I	J	K	L	M
Facility ID	Facility Name	Street	City	County	Zip Code	Status	Latitude	Longitude	Lat/Long Description	Lat/Long Source		
7339	Tyson Fresh Meats Inc	5200 IBP Ave	Dakota City	Dakota	68731	O	42.4277	96.41453	main entrance/employee entrance	DIG-DOQ		
8744	Tyson Fresh Meats Inc	1500 Plum Creek Pkwy	Lexington	Dawson	68850	O	40.76435	99.79923	entrance to facility	DIG-DOQ		
36107	Tyson Fresh Meats Inc	1200 Industrial Pkwy	Madison	Madison	68748	O	41.81641	97.46671	plant entry/parking lot entr,150'W of Industrial Pkwy	GPS-WAAS		
46776	Tyson Elevator	200 N 10th St	Blair	Washington	68008	O	41.544667	96.126135	25' W of door	GPS-DIF		
53809	Tyson Fresh Meats Inc	1600 S Pine St	Norfolk	Madison	68701	C	42.014068	97.402953	southwest corner of plant	GPS-DIF		
58397	Tyson Elevator Storage	1422 Front St	Blair	Washington	68008	O	41.544599	96.133547	20' S of old office	GPS-DIF		
60754	Tyson Fresh Meats Waste Trtmt	1674 C Ave	Dakota City	Dakota	68731	M	42.42605	96.40396	at entr drive&C Ave,"S" W of gate or "20'E of C Ave	GPS-WAAS		
18421	Tyson Foods Inc	13076 Renfro Cir	Omaha	Douglas	68137	O	41.20197	96.1165	south of southwest entry door near dock	GPS-WAAS		
66181	Tyson Fresh Meats Buying Sta	31751 S Saunders Ave	Sutton	Clay	68979	O	40.58665	97.8395	entrance to facility located on W side S Saunders	GPS-DIF		
66460	Tyson Fresh Meats Buying Sta	1120 E 3rd St	Superior	Nuckolls	68978	O	40.019543	98.056317	20' S of building	GPS-DIF		
66509	Tyson Fresh Meats Buying Sta	954 14th Ave	St Paul	Howard	68873	O	41.2535	98.450862	driveway	GPS-DIF		
67028	Tyson Fresh Meats Buying Sta	57258 Highway 20	Laurel	Cedar	68745	O	42.466899	97.083006	20' E of office door	GPS-DIF		
67276	Tyson Fresh Meats Buying Sta	1219 Road 20	York	York	68467	O	40.97356	97.59651	drive	DIG-DOQ		
67714	Tyson Fresh Meats Buying Sta	89088 Highway 121	Crofton	Knox	68730	O	42.73972	97.50023	Quarter Section Centroid	LEGAL		
67715	Tyson Fresh Meats Buying Sta	87399 Highway 13	Creighton	Knox	68729	O	42.47763	97.90106	Quarter Section Centroid	LEGAL		
70024	Tyson Fresh Meats Buying Sta	42891 Road 755	Lexington	Dawson	68850	O	40.779234	99.834876	Section Centroid	LEGAL		
71205	Tyson Fresh Meats Buying Sta	585 E Pickrell Rd	Pickrell	Gage	68422	O	40.37476	96.71873	Quarter Section Centroid	LEGAL		
71224	Tyson Fresh Meats Buying Sta	S West St	Plainview	Pierce	68769	C	42.34797	97.79568	on west side of facility in driveway	GPS-WAAS		
75863	Tyson Prepared Foods	1215 N Division Ave	York	York	68467	M	40.87591	97.59245	Quarter Section Centroid	LEGAL		
79127	Tyson Farms Inc	18761 County Road P31	Blair	Washington	68008	O	41.64986	96.145257	south drive at 18761 Co Rd P31 NW 2-19-11E	DIG-DOQ		
90277	Tyson Cruise Residence	3509 310th Ave	St Edward	Boone	68660	O	41.55111	97.8875		UNKNOWN		
93478	Tyson & Tara Hyatt Residence	11036 741 Rd	Holdrege	Phelps	68949	O	40.568055	99.449166	onsite system	UNKNOWN		
94118	Tyson & Ann Draper Residence	12305 W Van Dorn St	Denton	Lancaster	68339	O	40.781388	96.885277	onsite system	DIG-DOQ		
96285	Tyson Meyer Residence	2106 E 26 Rd	Hordville	Hamilton	68846	O	41.060555	97.894166	onsite system	UNKNOWN		
99065	Tyson Vogt Acreage	32010 Adams Rd	Elmwood	Cass	68349	O	40.843539	96.262876		UNKNOWN		
103738	Tyson & Sarah Ratliff Acreage	2609 N T Rd	Marquette	Hamilton	68854	O	41.07278	97.94351	drive	DIG-DOQ		
104047	Tyson & Amy Sines Farm	72150 Road 408	Cambridge	Furnas	69022	O	40.28354	100.19534	drive	DIG-DOQ		
105446	John Tyson Farms	17500 County Road 33	Blair	Washington	68008	P	41.632258	96.126023	approximate location	DIG-DOQ		
105543	John & Elizabeth Tyson Farm	18504 County Road P4	Herman	Washington	68029	O	41.665371	96.262078	drive	DIG-DOQ		

Excel list with Lat/Long Information

Results.xls [Protected View] - Microsoft Excel

Protected View Editing this file type is not allowed due to your policy settings. Click for more details.

A	B	C	D	E	F	G	H	I	J	K	L	M
Facility ID	Facility Name	Street	City	County	Zip Code	Status	Program ID	Program ID	Program Description	Program Status		
7339	Tyson Fresh Meats Inc	5200 IBP Ave	Dakota City	Dakota	68731	O	PCS	NE0001392	Industrial Wastewater	Active		
7339	Tyson Fresh Meats Inc	5200 IBP Ave	Dakota City	Dakota	68731	O	RCR	NE000729056		Active		
7339	Tyson Fresh Meats Inc	5200 IBP Ave	Dakota City	Dakota	68731	O	LST	03189-8#-1000	East of Slaughter House	Active		
7339	Tyson Fresh Meats Inc	5200 IBP Ave	Dakota City	Dakota	68731	O	LST	07170-4AM-1500	Tank #109 Pump-House/Engine Rm	Active		
7339	Tyson Fresh Meats Inc	5200 IBP Ave	Dakota City	Dakota	68731	O	LST	10160-4AM-1345	IBP P&H Truck Wash	Inactive		
7339	Tyson Fresh Meats Inc	5200 IBP Ave	Dakota City	Dakota	68731	O	TL3	000220376		Active		
7339	Tyson Fresh Meats Inc	5200 IBP Ave	Dakota City	Dakota	68731	O	AIR	043 00001	See Merged #60754 WWTF/Tannery	Inactive		
7339	Tyson Fresh Meats Inc	5200 IBP Ave	Dakota City	Dakota	68731	O	LST	040491-0M-1300	Heating Oil Tanks	Active		
7339	Tyson Fresh Meats Inc	5200 IBP Ave	Dakota City	Dakota	68731	O	RCR	NE0280722275		Active		
7339	Tyson Fresh Meats Inc	5200 IBP Ave	Dakota City	Dakota	68731	O	RA	011493-1B-1515	500 Gal Hot H2O to Storm Ditch	Inactive		
7339	Tyson Fresh Meats Inc	5200 IBP Ave	Dakota City	Dakota	68731	O	RA	011493-1M-1100	40 Gal Diesel Rel, Hide Plant	Inactive		
7339	Tyson Fresh Meats Inc	5200 IBP Ave	Dakota City	Dakota	68731	O	LWC	70-1002	Cattle	Active		
7339	Tyson Fresh Meats Inc	5200 IBP Ave	Dakota City	Dakota	68731	O	LST	A47702	IBP Inc	Inactive		
7339	Tyson Fresh Meats Inc	5200 IBP Ave	Dakota City	Dakota	68731	O	RA	031296-PO-1430	3000 Gal Backflush H2O AST Rel	Inactive		
7339	Tyson Fresh Meats Inc	5200 IBP Ave	Dakota City	Dakota	68731	O	RA	024942-AM-1300	6,000 Gal Process Wastewater	Inactive		
7339	Tyson Fresh Meats Inc	5200 IBP Ave	Dakota City	Dakota	68731	O	RA	040993-MF-1540	200 Gal Floation Grease Rel	Inactive		
7339	Tyson Fresh Meats Inc	5200 IBP Ave	Dakota City	Dakota	68731	O	LST	072189-9B-0000	Blood Building	Inactive		
7339	Tyson Fresh Meats Inc	5200 IBP Ave	Dakota City	Dakota	68731	O	PCS	NG6991014	Remediation	Inactive		
7339	Tyson Fresh Meats Inc	5200 IBP Ave	Dakota City	Dakota	68731	O	PCS	NE01132713	RO Unit - NPDES	Active		
7339	Tyson Fresh Meats Inc	5200 IBP Ave	Dakota City	Dakota	68731	O	RA	030193-NM-1530	Anhydrous Ammonia Rel	Inactive		
7339	Tyson Fresh Meats Inc	5200 IBP Ave	Dakota City	Dakota	68731	O	RA	060192-AM-1325	25 Gal Diesel Rel frm Truck	Inactive		
7339	Tyson Fresh Meats Inc	5200 IBP Ave	Dakota City	Dakota	68731	O	LST	09054-MBS-1320	6,000 Gal Crank Case Oil LST	Inactive		
7339	Tyson Fresh Meats Inc	5200 IBP Ave	Dakota City	Dakota	68731	O	RA	102495-1B-1410	50 Gal Diesel Rel, Reefer Trk	Inactive		
7339	Tyson Fresh Meats Inc	5200 IBP Ave	Dakota City	Dakota	68731	O	RA	090396-NM-1045	55 Gal Lubc Oil Rel frm Tote	Inactive		
7339	Tyson Fresh Meats Inc	5200 IBP Ave	Dakota City	Dakota	68731	O	RA	033192-ML-1035	Hot H2O w/ sm amt Anqtiek Rel	Inactive		
7339	Tyson Fresh Meats Inc	5200 IBP Ave	Dakota City	Dakota	68731	O	RA	091392-SM-0040	5665 Lbs Ammonia Rel, Eng Rm	Inactive		
7339	Tyson Fresh Meats Inc	5200 IBP Ave	Dakota City	Dakota	68731	O	IWM	SW0361	Special Waste	Active		
7339	Tyson Fresh Meats Inc	5200 IBP Ave	Dakota City	Dakota	68731	O	PCS	NE0000746	Industrial Stormwater	Inactive		
7339	Tyson Fresh Meats Inc	5200 IBP Ave	Dakota City	Dakota	68731	O	RA	022352-07-1600	30 Gal Fuel Oil Rel frm Truck	Inactive		
7339	Tyson Fresh Meats Inc	5200 IBP Ave	Dakota City	Dakota	68731	O	PCS	NE0100933	Construction Site => 5 Acres	Active		
7339	Tyson Fresh Meats Inc	5200 IBP Ave	Dakota City	Dakota	68731	O	SF	NE3FN070607	Groundwater	Active		

Excel (programs) List with Active Status





# Contact Information

---

Email: [ndeq.records@nebraska.gov](mailto:ndeq.records@nebraska.gov)

Phone: 402-471-3557

Fax: 402-471-2909

Physical Address:

DEQ Records Management Section

1200 N Street, Suite 400

PO Box 98922

Lincoln, NE 68509-8922.