NEBRASKA ADMINISTRATIVE CODE

Title 117 - NEBRASKA DEPARTMENT OF ENVIRONMENTAL QUALITY

Chapter 5 - STREAM CLASSIFICATION BY BASIN

001 Maps showing the location of each stream segment are included with the basin tables.

002 Beneficial uses are assigned to each designated segment in the basin tables. The water quality criteria in Chapter 4 associated with the assigned uses are applicable to each segment. These criteria are also applicable to segment tributaries, as necessary, to protect a segment's assigned uses if the tributary is not a designated segment. Assigned uses also apply to lakes and impounded waters located on designated segments unless those lakes or impounded waters are identified in Chapter 6. Lakes and impounded waters referenced in this Chapter are protected for beneficial uses as listed in Chapter 6.

003 The following species codes are used in the basin tables to identify the key species which typically occur in a stream segment.

Species Code	Common Name
1	Lake sturgeon
2	Pallid sturgeon
3	Northern redbelly dace
4	Pearl dace
5	Finescale dace
6	Blacknose shiner
7	Lake chub
8	Brook Stickleback
9	Iowa darter
10	Johnny darter
11	Orangethroat darter
12	Blacknose dace
13	Grass pickerel
14	Pumpkinseed
15	Golden shiner
16	Common shiner
17	Topeka shiner
18	Sturgeon chub

Species Code	Common Name
19	Scaleshell mussel
a	Shovelnose sturgeon
b	Paddlefish
c	Brook trout
d	Brown trout
e	Rainbow trout
f	Northern pike
g	Muskellunge
h	Blue catfish
i	Channel catfish
j	Flathead catfish
k	Striped bass
l	White bass
m	Rock bass
n	Largemouth bass
o	Smallmouth bass
p	Spotted bass
q	Redear sunfish
r	Bluegill
s	Black crappie
t	White crappie
u	Yellow perch
v	Sauger
w	Walleye

004 The following basin tables show designated stream segments, assigned beneficial uses, and other stream classifications.

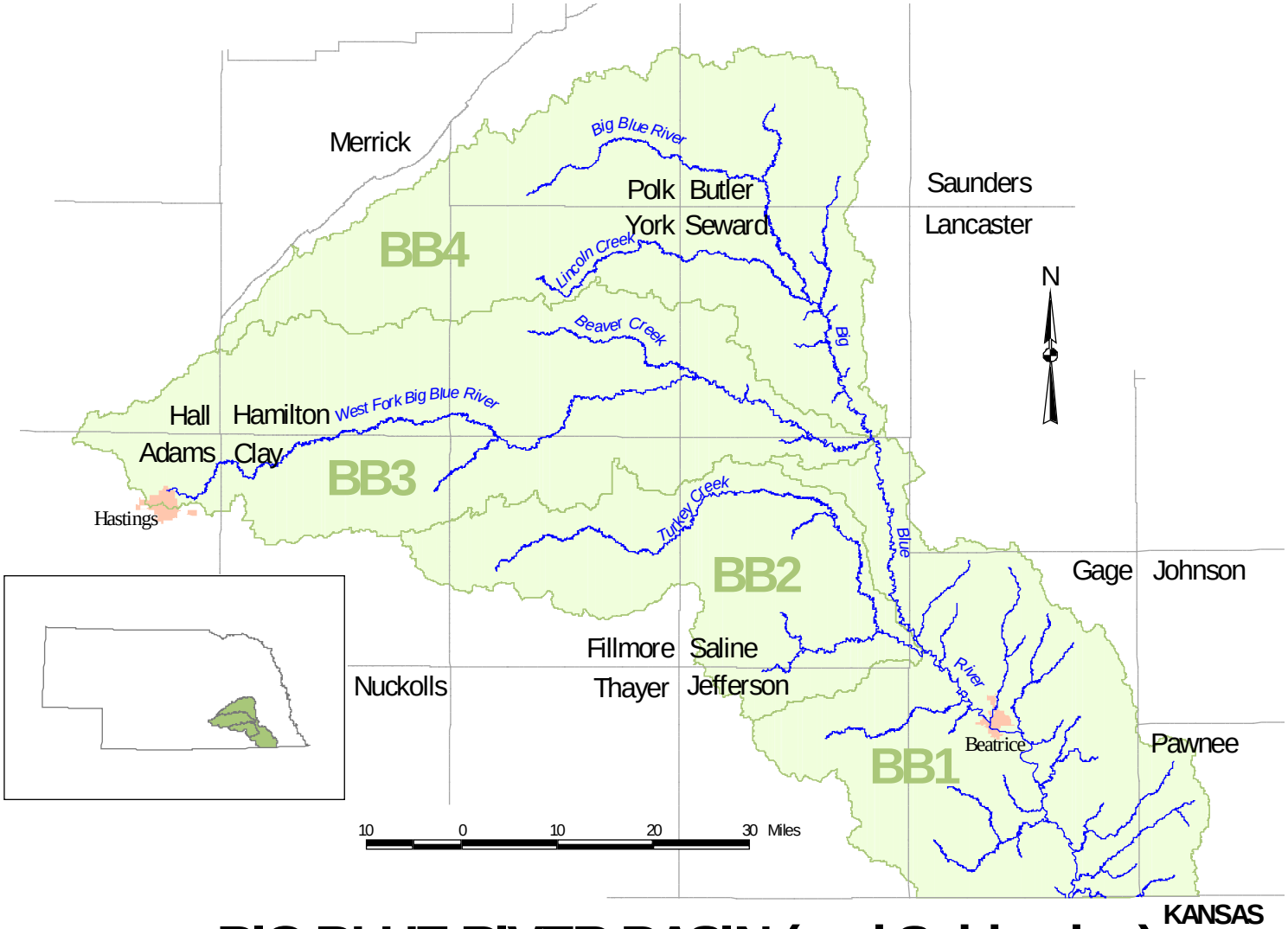

BIG BLUE RIVER BASIN (and Subbasins)

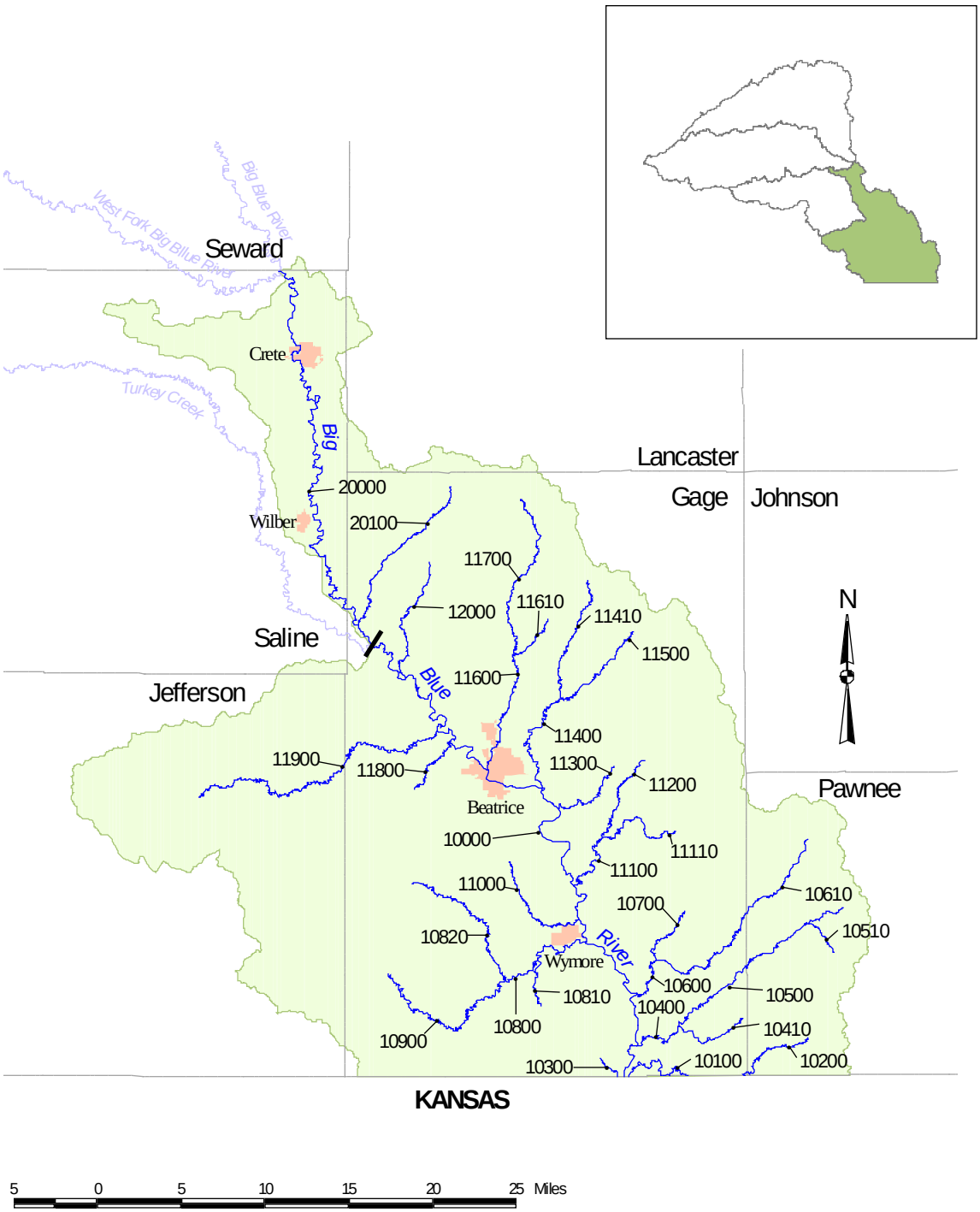

Subbasin BB1

RIVER BASIN: Big Blue

Subbasin: BB1

STREAM SEGMENT	SEGMENT NUMBER	USE CLASSIFICATION: STATE RESOURCE WATER	RECREATION	AQUATIC LIFE: COLDWATER	AQUATIC LIFE: WARMWATER	WATER SUPPLY: PUBLIC DRINKING WATER	WATER SUPPLY: AGRICULTURAL	WATER SUPPLY: INDUSTRIAL	AESTHETICS	KEY SPECIES	COMMENTS
Big Blue River - Turkey Creek to Nebraska-Kansas border (Sec 35-1N-7E)	10000		●		A*		A		●	i,j	
Mission Creek - Nebraska-Kansas border (Sec 33-1N-8E) to Nebraska-Kansas border (Sec 35-1N-7E)	10100		●		A		A		●	i,j	
Mission Creek - Headwaters to Nebraska-Kansas border (Sec 31-1N-9E)	10200				B		A		●		
Spring Creek - Headwaters to Nebraska-Kansas border (Sec 35-1N-7E)	10300				A		A		●	11	Sensitive Species
Plum Creek - Arkeketa Creek to Big Blue River	10400				A		A		●	i	
Arkeketa Creek	10410				B		A		●		
Plum Creek - Headwaters to Arkeketa Creek	10500				B		A		●		
Tipps Creek	10510				B		A		●		
Wildcat Creek - Wolf Creek to Big Blue River	10600				A		A		●	i	
Wolf Creek	10610				B		A		●		
Wildcat Creek - Headwaters to Wolf Creek	10700				B		A		●		
Big Indian Creek - Sicily Creek to Big Blue River	10800		●		A		A		●	i	
Otoe Creek	10810				B		A		●		
Sicily Creek	10820				B		A		●	i	
Big Indian Creek - Headwaters to Sicily Creek	10900				B		A		●	i	
Bills Creek	11000				B		A		●		
Mud Creek - Bloody Run to Big Blue River	11100				B		A		●	i	
Bloody Run	11110				B		A		●		
Mud Creek - Headwaters to Bloody Run	11200				B		A		●		
Cedar Creek	11300				B		A		●	i	
Bear Creek - Pierce Creek to Big Blue River	11400				A		A		●	i	
Pierce Creek	11410				B		A		●		
Bear Creek - Headwaters to Pierce Creek	11500				B		A		●		
Indian Creek - Town Creek to Big Blue River	11600				B		A		●		
Town Creek	11610				B		A		●		

*Site-specific water quality criteria for ammonia are assigned (see Chapter 4, 003.02B).

RIVER BASIN: Big Blue

Subbasin: BB1

STREAM SEGMENT	SEGMENT NUMBER	USE CLASSIFICATION									COMMENTS
		STATE RESOURCE WATER	RECREATION	AQUATIC LIFE		WATER SUPPLY			AESTHETICS	KEY SPECIES	
				COLDWATER	WARMWATER	PUBLIC DRINKING WATER	AGRICULTURAL	INDUSTRIAL			
Indian Creek - Headwaters to Town Creek	11700				B		A		●		
Bottle Creek	11800				B		A		●		
Cub Creek	11900				A		A		●	i	
Soap Creek	12000				B		A		●		
Turkey Creek (see subbasin BB2)	-----										
Big Blue River - West Fork Big Blue River to Turkey Creek	20000		●		A*		A		●	i,j	
Clatonia Creek	20100				B		A		●		
West Fork Big Blue River (see subbasin BB3)	-----										

*Site-specific water quality criteria for ammonia are assigned (see Chapter 4, 003.02B).

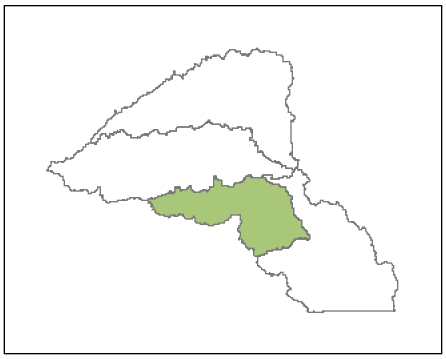

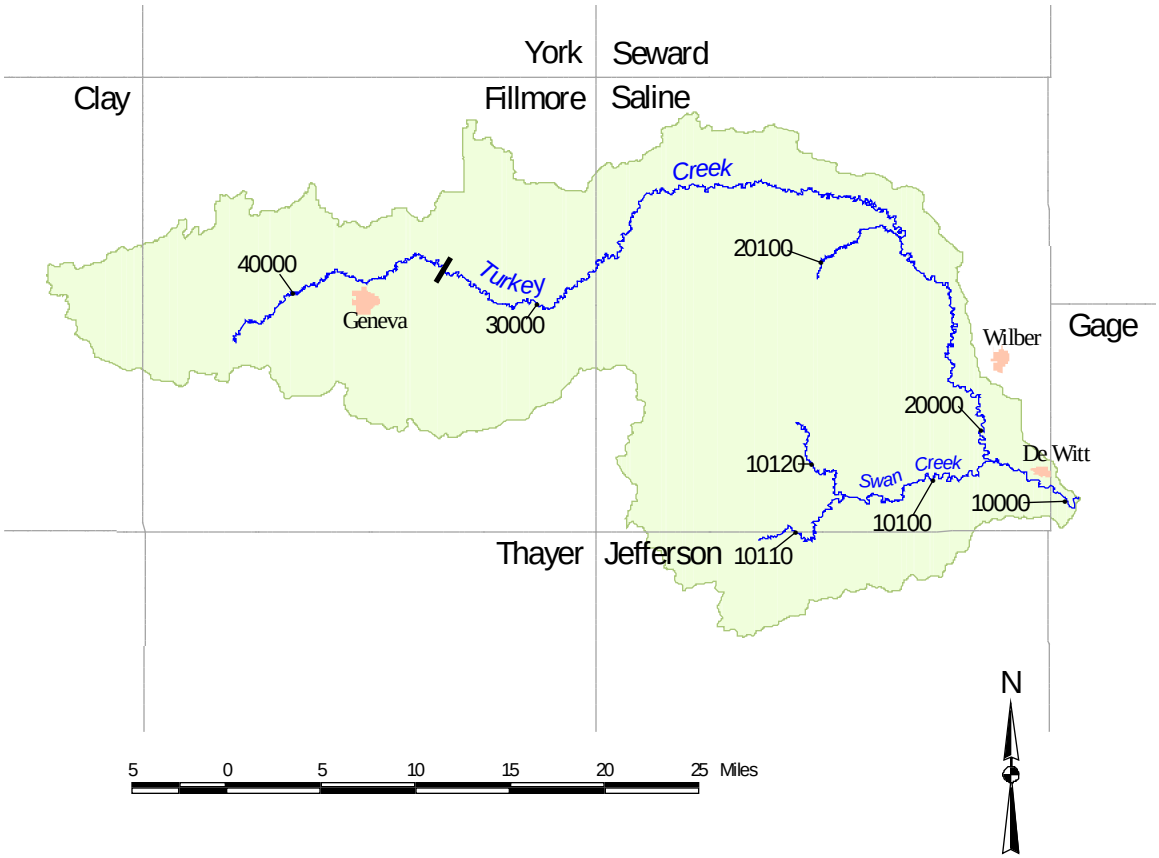

Subbasin BB2

RIVER BASIN: Big Blue

Subbasin: BB2

STREAM SEGMENT	SEGMENT NUMBER	USE CLASSIFICATION									COMMENTS
		STATE RESOURCE WATER	RECREATION	AQUATIC LIFE		WATER SUPPLY			AESTHETICS	KEY SPECIES	
				COLDWATER	WARMWATER	PUBLIC DRINKING WATER	AGRICULTURAL	INDUSTRIAL			
Turkey Creek - Swan Creek to Big Blue River	10000		●		A		A		●	i,j	
Swan Creek - Confluence of North and South Fork Swan Creeks to Turkey Creek	10100				A		A		●	i	
South Fork Swan Creek	10110				B		A		●		
North Fork Swan Creek	10120				B		A		●		
Turkey Creek - Spring Creek to Swan Creek	20000		●		A		A		●	i	
Spring Creek	20100				B		A		●		
Turkey Creek - Unnamed Creek (Sec 27-7N-2W) to Spring Creek	30000				B		A		●		
Turkey Creek - Headwaters to Unnamed Creek (Sec 27-7N-2W)	40000				B		A		●		

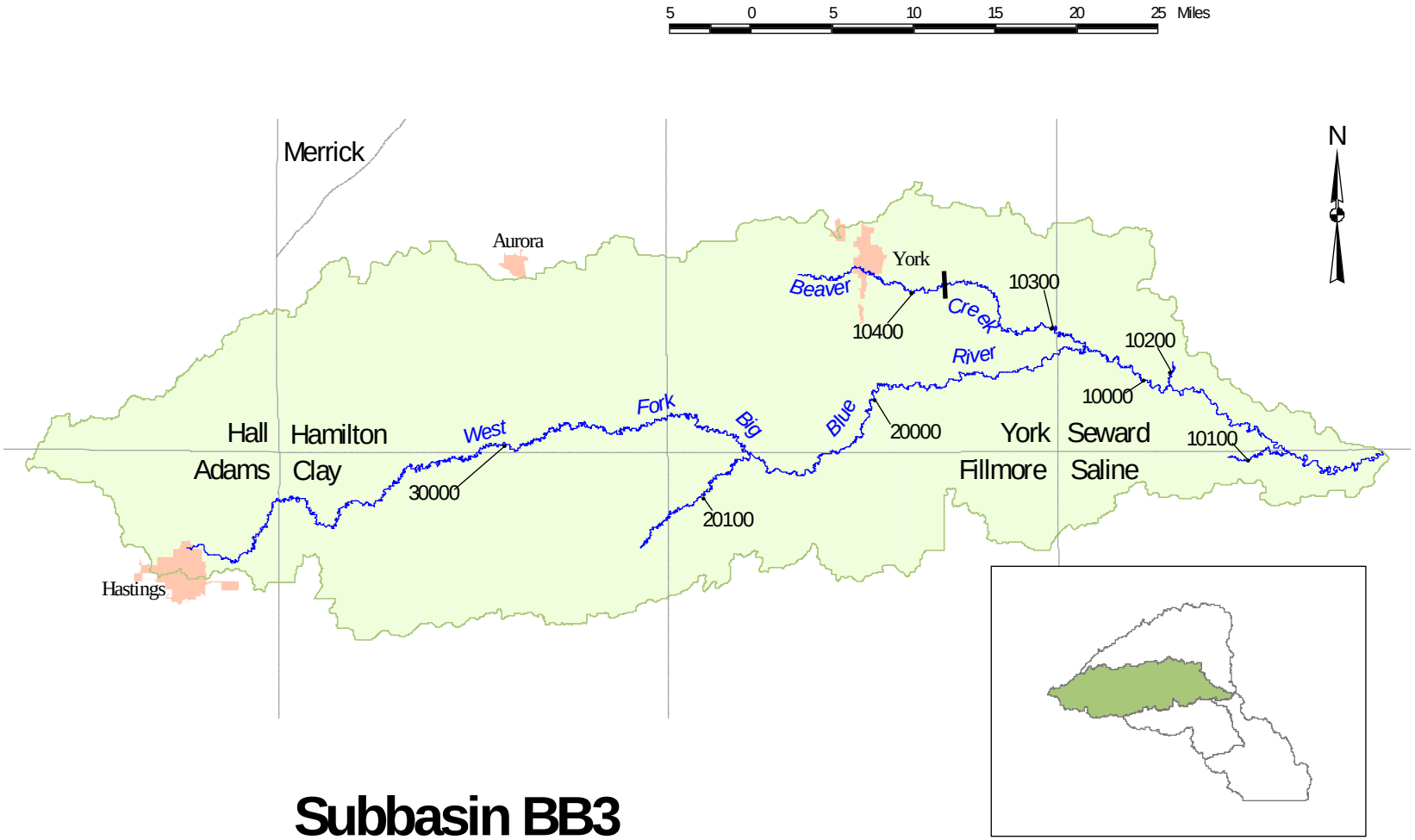

Subbasin BB3

RIVER BASIN: Big Blue

Subbasin: BB3

STREAM SEGMENT	SEGMENT NUMBER	USE CLASSIFICATION: STATE RESOURCE WATER	RECREATION	AQUATIC LIFE: COLDWATER	AQUATIC LIFE: WARMWATER	WATER SUPPLY: PUBLIC DRINKING WATER	WATER SUPPLY: AGRICULTURAL	WATER SUPPLY: INDUSTRIAL	AESTHETICS	KEY SPECIES	COMMENTS
West Fork Big Blue River - Beaver Creek to Big Blue River	10000		●		A		A		●	i,j	
Johnson Creek	10100				B		A		●		
Walnut Creek	10200				B		A		●		
Beaver Creek - Unnamed Creek (Sec 12-10N-2W) to West Fork Big Blue River	10300				B		A		●		
Beaver Creek - Headwaters to Unnamed Creek (Sec. 12-10N-2W)	10400				B		A		●		
West Fork Big Blue River - School Creek to Beaver Creek	20000		●		A		A		●	i	
School Creek	20100				B		A		●		
West Fork Big Blue River - Headwaters to School Creek	30000				B		A		●		

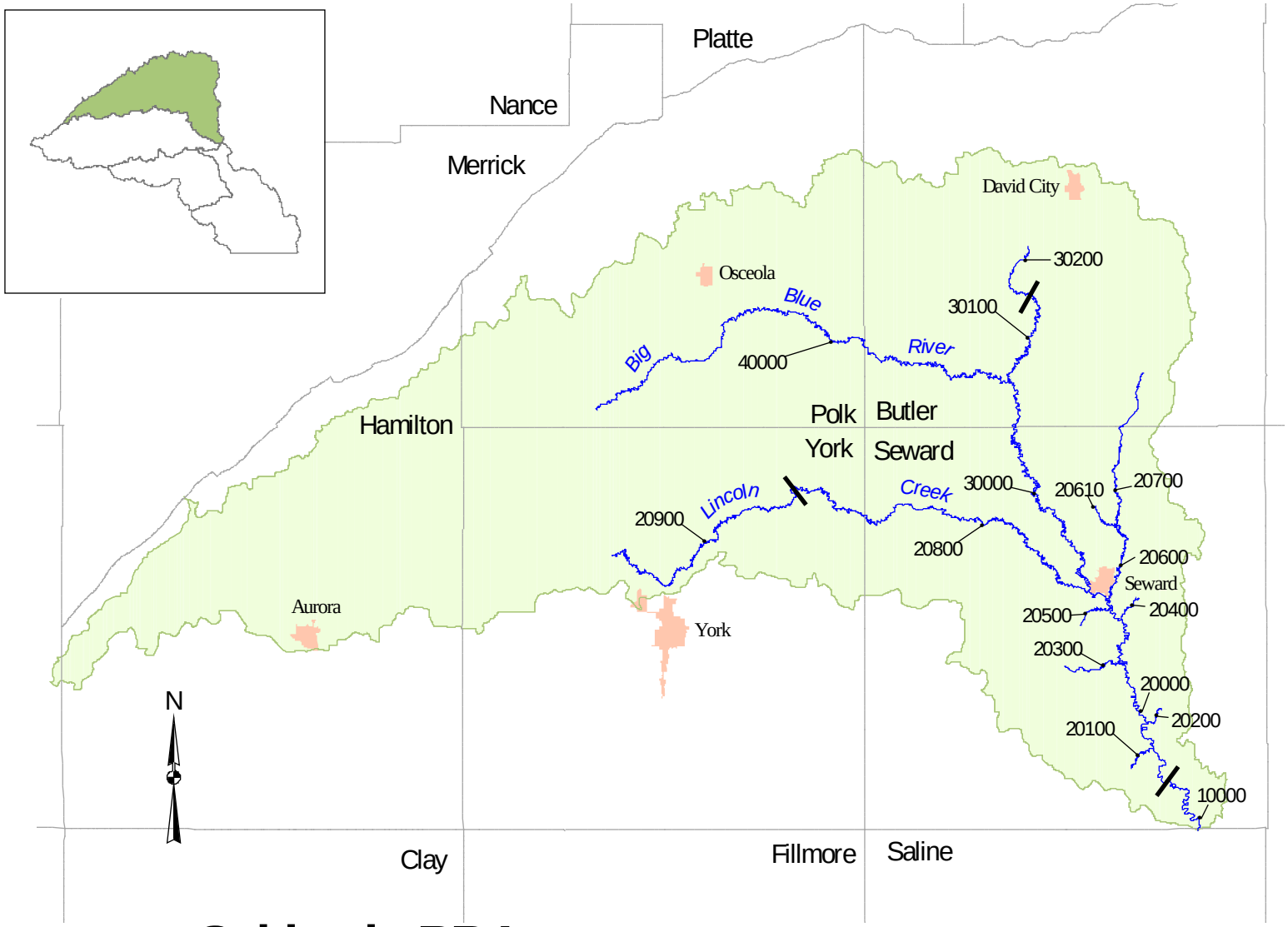

Subbasin BB4

RIVER BASIN: Big Blue

Subbasin: BB4

STREAM SEGMENT	SEGMENT NUMBER	USE CLASSIFICATION: STATE RESOURCE WATER	RECREATION	AQUATIC LIFE: COLDWATER	AQUATIC LIFE: WARMWATER	WATER SUPPLY: PUBLIC DRINKING WATER	WATER SUPPLY: AGRICULTURAL	WATER SUPPLY: INDUSTRIAL	AESTHETICS	KEY SPECIES	COMMENTS
Big Blue River - Blue Bluff Dam (Sec 19-9N-4E) to West Fork Big Blue River	10000		●		A*		A		●	i,j	
Big Blue River - Lincoln Creek to Blue Bluff Dam (Sec 19-9N-4E)	20000		●		A*		A		●	i	
Coon Creek	20100				B		A		●		
Wolf Creek	20200				B		A		●		
Crooked Creek	20300				B		A		●		
Clark Creek	20400				B		A		●		
Unnamed Creek (Sec 28-11N-3E)	20500				B		A		●		
Plum Creek - Big Weedy Creek to Big Blue River	20600				B		A		●		
Big Weedy Creek	20610				B		A		●		
Plum Creek - Headwaters to Big Weedy Creek	20700				B		A		●		
Lincoln Creek - Unnamed Creek (Sec 20-12N-1W) to Big Blue River	20800				B		A		●		
Lincoln Creek - Headwaters to Unnamed Creek (Sec 20-12N-1W)	20900				B		A		●		
Big Blue River - North Fork Big Blue River to Lincoln Creek	30000				B		A		●	i	
North Fork Big Blue River - Sec 27-14N-2E to Big Blue River	30100				B		A		●		
North Fork Big Blue River - Headwaters to Sec 27-14N-2E	30200				B		A		●		
Big Blue River - Headwaters to North Fork Big Blue River	40000				B		A		●		

*Site-specific water quality criteria for ammonia are assigned (see Chapter 4, 003.02B).

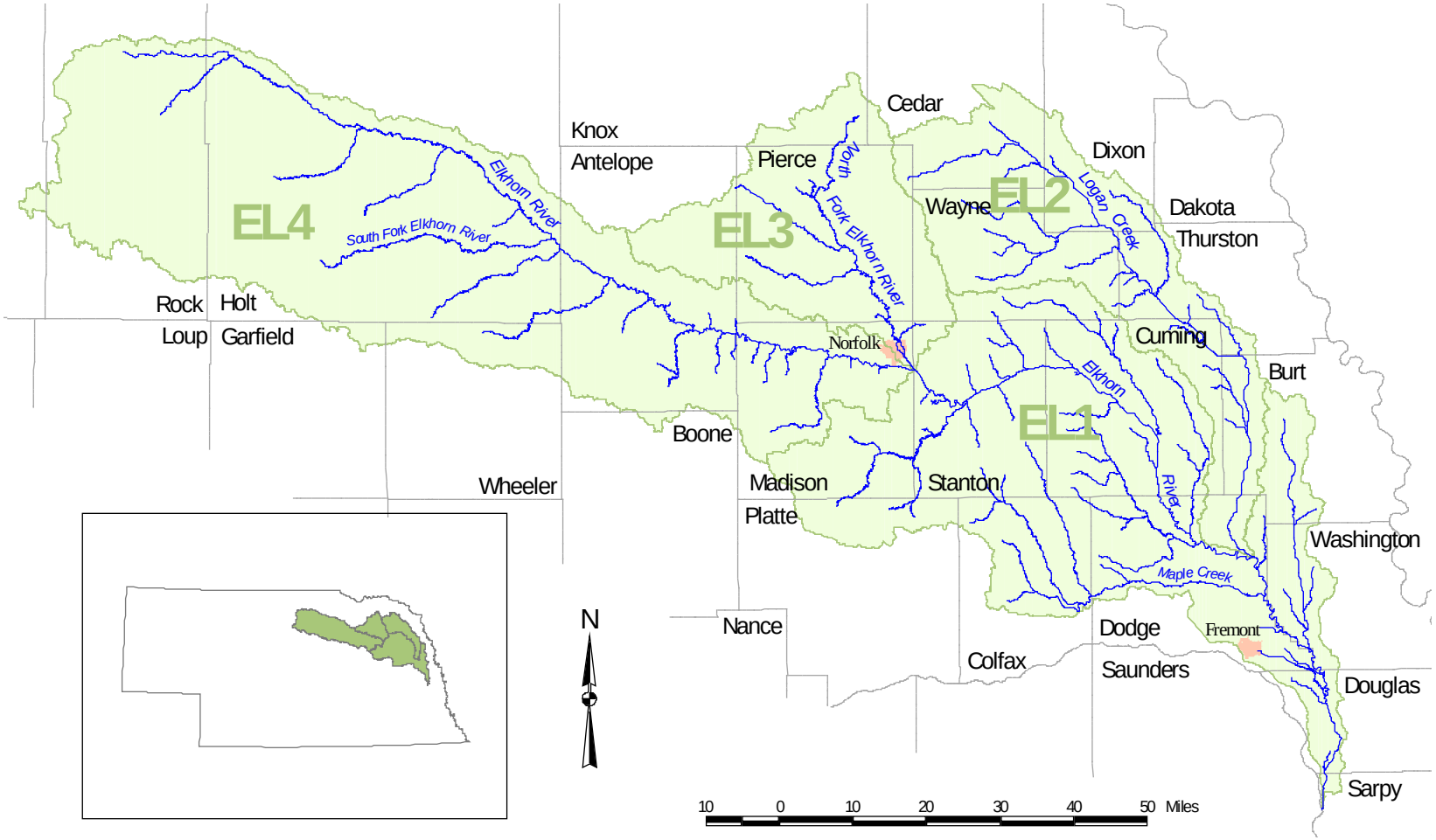

ELKHORN RIVER BASIN (and Subbasins)

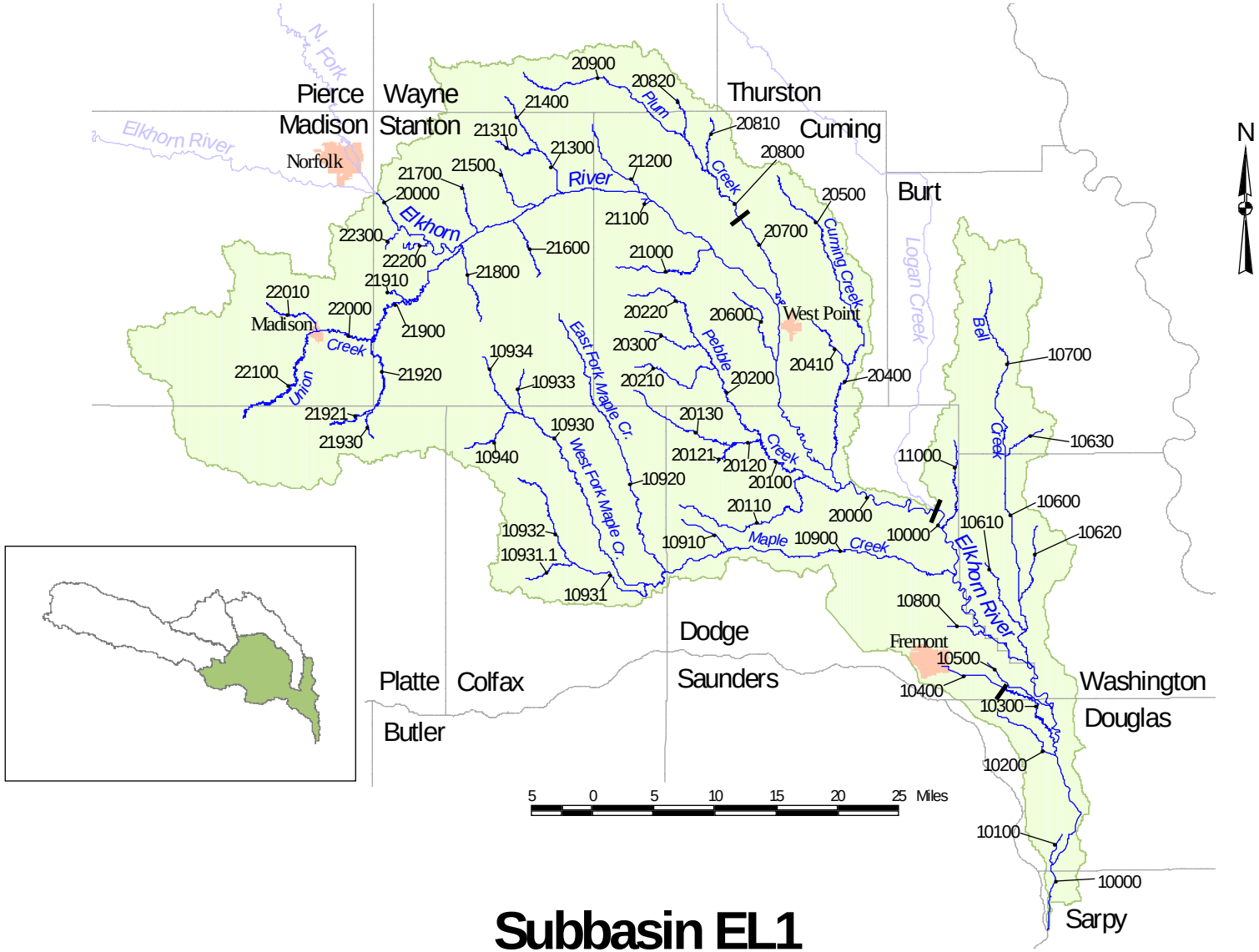

Subbasin EL1

RIVER BASIN: Elkhorn

Subbasin: EL1

STREAM SEGMENT	SEGMENT NUMBER	USE CLASSIFICATION: STATE RESOURCE WATER	RECREATION	AQUATIC LIFE: COLDWATER	AQUATIC LIFE: WARMWATER	WATER SUPPLY: PUBLIC DRINKING WATER	WATER SUPPLY: AGRICULTURAL	WATER SUPPLY: INDUSTRIAL	AESTHETICS	KEY SPECIES	COMMENTS
Elkhorn River - Logan Creek to Platte River	10000		●		A*		A		●	i,j	
Unnamed Creek (Sec 9-14N-10E)	10100				B		A		●		
Big Slough	10200				B		A		●		
Rawhide Creek (old channel, Sec 21-16N-10E) - Sec 35-17N-9E to Elkhorn River	10300				A		A		●	i	
Rawhide Creek (drainage ditch to old channel) - Headwaters to Sec 35-17N-9E	10400				B		A		●		
Rawhide Creek (new channel, Sec 4-16N-10E)	10500				B		A		●		
Bell Creek - Unnamed Creek (Sec 26-20N-9E) to Elkhorn River	10600				A		A		●	i	
Brown Creek	10610				B		A		●		
Little Bell Creek	10620				B		A		●		
Unnamed Creek (Sec 26-20N-9E)	10630				B		A		●		
Bell Creek - Headwaters to Unnamed Creek (Sec 26-20N-9E)	10700				B		A		●		
Unnamed Creek (Sec 4-17N-9E)	10800				B		A		●		
Maple Creek - Confluence of East and West Fork Maple Creeks to Elkhorn River	10900		●		A		A		●	i	
Crystal Creek	10910				B		A		●		
East Fork Maple Creek	10920				B		A		●		
West Fork Maple Creek - Unnamed Creek (Sec 1-20N-2E) to Maple Creek	10930				B		A		●		
Dry Creek - South Fork Dry Creek to West Fork Maple Creek	10931				B		A		●		
South Fork Dry Creek	10931.1				B		A		●		
Dry Creek - Headwaters to South Fork Dry Creek	10932				B		A		●		
Unnamed Creek (Sec 6-20N-3E)	10933				B		A		●		
Unnamed Creek (Sec 1-20N-2E)	10934				B		A		●		
West Fork Maple Creek - Headwaters to Unnamed Creek (Sec 1-20N-2E)	10940				B		A		●		
Clark Creek	11000				B		A		●		

*Site-specific water quality criteria for ammonia are assigned (see Chapter 4, 003.02B).

RIVER BASIN: Elkhorn

Subbasin: EL1

STREAM SEGMENT	SEGMENT NUMBER	USE CLASSIFICATION: STATE RESOURCE WATER	RECREATION	AQUATIC LIFE: COLDWATER	AQUATIC LIFE: WARMWATER	WATER SUPPLY: PUBLIC DRINKING WATER	WATER SUPPLY: AGRICULTURAL	WATER SUPPLY: INDUSTRIAL	AESTHETICS	KEY SPECIES	COMMENTS
Logan Creek (see subbasin EL2)	-----										
Elkhorn River - North Fork Elkhorn River to Logan Creek	20000		●		A*		A		●	i,j	
Pebble Creek - Unnamed Creek (Sec 17-20N-6E) to Elkhorn River	20100		●		A		A		●	i	
Silver Creek	20110				B		A		●		
Unnamed Creek (Sec 17-20N-6E) - Unnamed Creek (Sec 24-20N-5E) to Pebble Creek	20120				B		A		●		
Unnamed Creek (Sec 24-20N-5E)	20121				B		A		●		
Unnamed Creek (Sec 17-20N-6E) - Headwaters to Unnamed Creek (Sec 24-20N-5E)	20130				B		A		●		
Pebble Creek - North Branch Pebble Creek to Unnamed Creek (Sec 17-20N-6E)	20200				B		A		●		
South Branch Pebble Creek	20210				B		A		●		
North Branch Pebble Creek	20220				B		A		●		
Pebble Creek - Headwaters to North Branch Pebble Creek	20300				B		A		●		
Cuming Creek - Willow Creek to Elkhorn River	20400				B		A		●		
Willow Creek	20410				B		A		●		
Cuming Creek - Headwaters to Willow Creek	20500				B		A		●		
Fisher Creek	20600				B		A		●		
Plum Creek - Sec 13-23N-5E to Elkhorn River	20700				B		A		●		
Plum Creek - Kane Creek to Sec 13-23N-5E	20800				B		A		●		
Dry Creek	20810				B		A		●		
Kane Creek	20820				B		A		●		
Plum Creek - Headwaters to Kane Creek	20900				B		A		●		
Rock Creek	21000		●		A		A		●	i	
Leisy Creek	21100				B		A		●		
Sand Creek	21200				B		A		●		

*Site-specific water quality criteria for ammonia are assigned (see Chapter 4, 003.02B).

RIVER BASIN: Elkhorn

Subbasin: EL1

STREAM SEGMENT	SEGMENT NUMBER	USE CLASSIFICATION: STATE RESOURCE WATER	RECREATION	AQUATIC LIFE: COLDWATER	AQUATIC LIFE: WARMWATER	WATER SUPPLY: PUBLIC DRINKING WATER	WATER SUPPLY: AGRICULTURAL	WATER SUPPLY: INDUSTRIAL	AESTHETICS	KEY SPECIES	COMMENTS
Humbug Creek - South Humbug Creek to Elkhorn River	21300				B		A		●		
South Humbug Creek	21310				B		A		●		
Humbug Creek - Headwaters to South Humbug Creek	21400				B		A		●		
Payne Creek	21500				B		A		●		
Cedar Creek	21600				B		A		●		
Indian Creek	21700				B		A		●		
Butterfly Creek	21800				B		A		●		
Union Creek - Meridian Creek to Elkhorn River	21900		●		A*		A		●	i	
Sand Creek	21910				B		A		●		
Meridian Creek - Tracy Creek to Union Creek	21920				B		A		●		
Tracy Creek	21921				B		A		●		
Meridian Creek - Headwaters to Tracy Creek	21930				B		A		●		
Union Creek - Taylor Creek to Meridian Creek	22000		●		A*		A		●	i	
Taylor Creek	22010			B			A		●	17	Endangered Species
Union Creek - Headwaters to Taylor Creek	22100				B		A		●		
Unnamed Creek (Sec 26-23N-1E)	22200				B		A		●		
Unnamed Creek (Sec 21-23N-1E)	22300				B		A		●		
North Fork Elkhorn River (see subbasin EL3)	-----										

*Site-specific water quality criteria for ammonia are assigned (see Chapter 4, 003.02B).

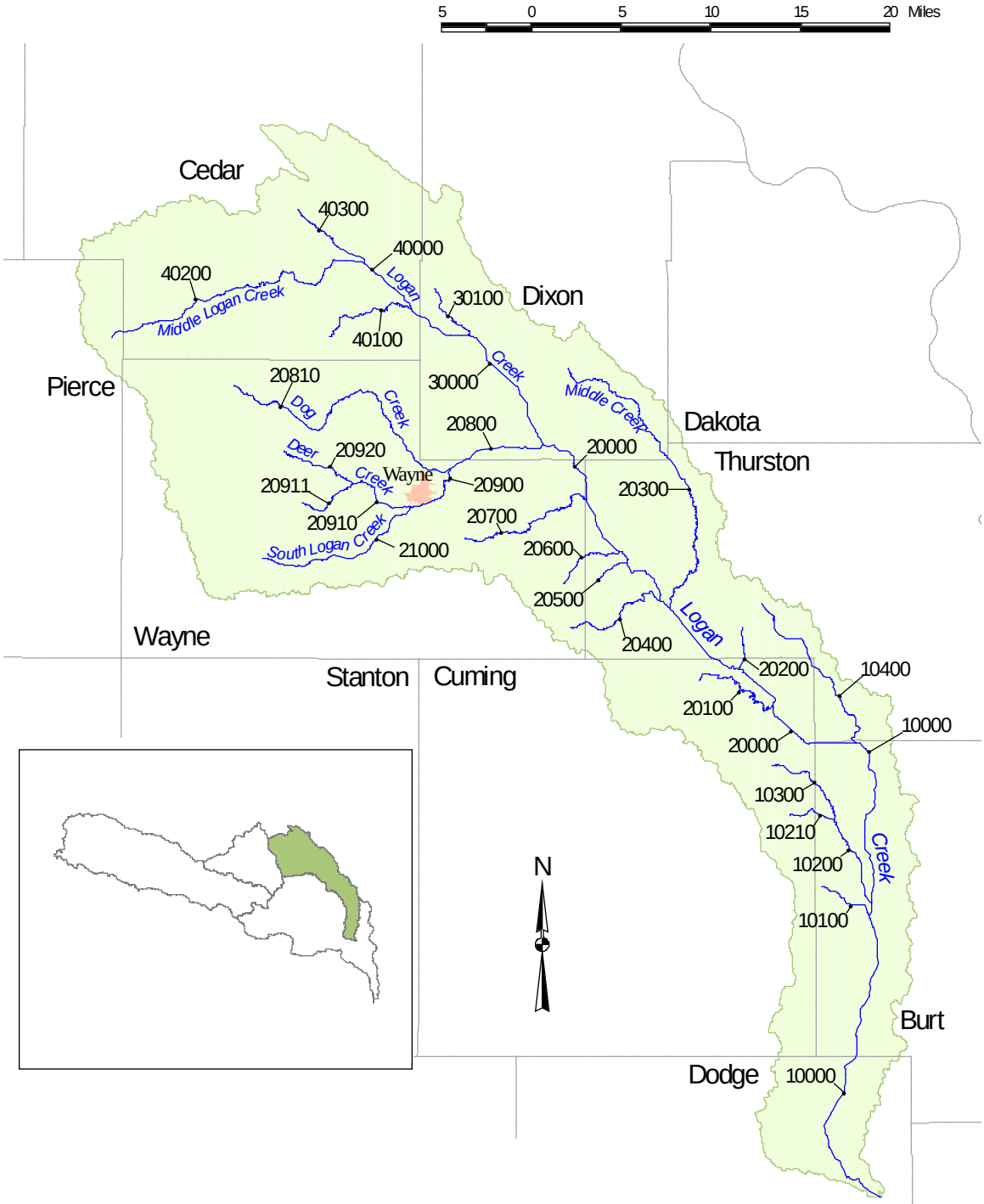

Subbasin EL2

RIVER BASIN: Elkhorn

Subbasin: EL2

STREAM SEGMENT	SEGMENT NUMBER	USE CLASSIFICATION: STATE RESOURCE WATER	RECREATION	AQUATIC LIFE: COLDWATER	AQUATIC LIFE: WARMWATER	WATER SUPPLY: PUBLIC DRINKING WATER	WATER SUPPLY: AGRICULTURAL	WATER SUPPLY: INDUSTRIAL	AESTHETICS	KEY SPECIES	COMMENTS
Logan Creek - Big Slough Creek to Elkhorn River	10000		●		A*		A		●	i	
Unnamed Creek (Sec 23-22N-8E)	10100				B		A		●		
Little Logan Creek - Unnamed Creek (Sec 21-23N-8E) to Logan Creek	10200				B		A		●		
Unnamed Creek (Sec 21-23N-8E)	10210				B		A		●		
Little Logan Creek - Headwaters to Unnamed Creek (Sec 21-23N-8E)	10300				B		A		●		
Big Slough Creek	10400				B		A		●		
Logan Creek - South Logan Creek to Big Slough Creek	20000		●		A*		A		●	i	
Rattlesnake Creek (Sec 15-24N-7E, including Stage Creek)	20100				B		A		●		
Unnamed Creek (Sec 5-24N-7E)	20200				B		A		●		
Middle Creek	20300				B		A		●		
Rattlesnake Creek (Sec 16-25N-6E)	20400				B		A		●		
Unnamed Creek (Sec 6-25N-6E)	20500				B		A		●		
Unnamed Creek (Sec 31-26N-6E)	20600				B		A		●		
Coon Creek	20700				B		A		●		
South Logan Creek - Dog Creek to Logan Creek	20800		●		A*		A		●	i	
Dog Creek	20810				B		A		●		
South Logan Creek - Deer Creek to Dog Creek	20900				B		A		●		
Deer Creek - Unnamed Creek (Sec 8-26N-3E) to South Logan Creek	20910				B		A		●		
Unnamed Creek (Sec 8-26N-3E)	20911				B		A		●		
Deer Creek - Headwaters to Unnamed Creek (Sec 8-26N-3E)	20920				B		A		●		
South Logan Creek - Headwaters to Deer Creek	21000				B		A		●		
Logan Creek - North Logan Creek to South Logan Creek	30000				A		A		●	i	
North Logan Creek	30100				B		A		●		

*Site-specific water quality criteria for ammonia are assigned (see Chapter 4, 003.02B).

RIVER BASIN: Elkhorn

Subbasin: EL2

STREAM SEGMENT	SEGMENT NUMBER	USE CLASSIFICATION: STATE RESOURCE WATER	RECREATION	AQUATIC LIFE: COLDWATER	AQUATIC LIFE: WARMWATER	WATER SUPPLY: PUBLIC DRINKING WATER	WATER SUPPLY: AGRICULTURAL	WATER SUPPLY: INDUSTRIAL	AESTHETICS	KEY SPECIES	COMMENTS
Logan Creek - Confluence of Middle Logan Creek and Perrin Creek to North Logan Creek	40000				B		A		●		
Baker Creek	40100				B		A		●		
Middle Logan Creek - Headwaters to Perrin Creek	40200				B		A		●		
Perrin Creek	40300				B		A		●		

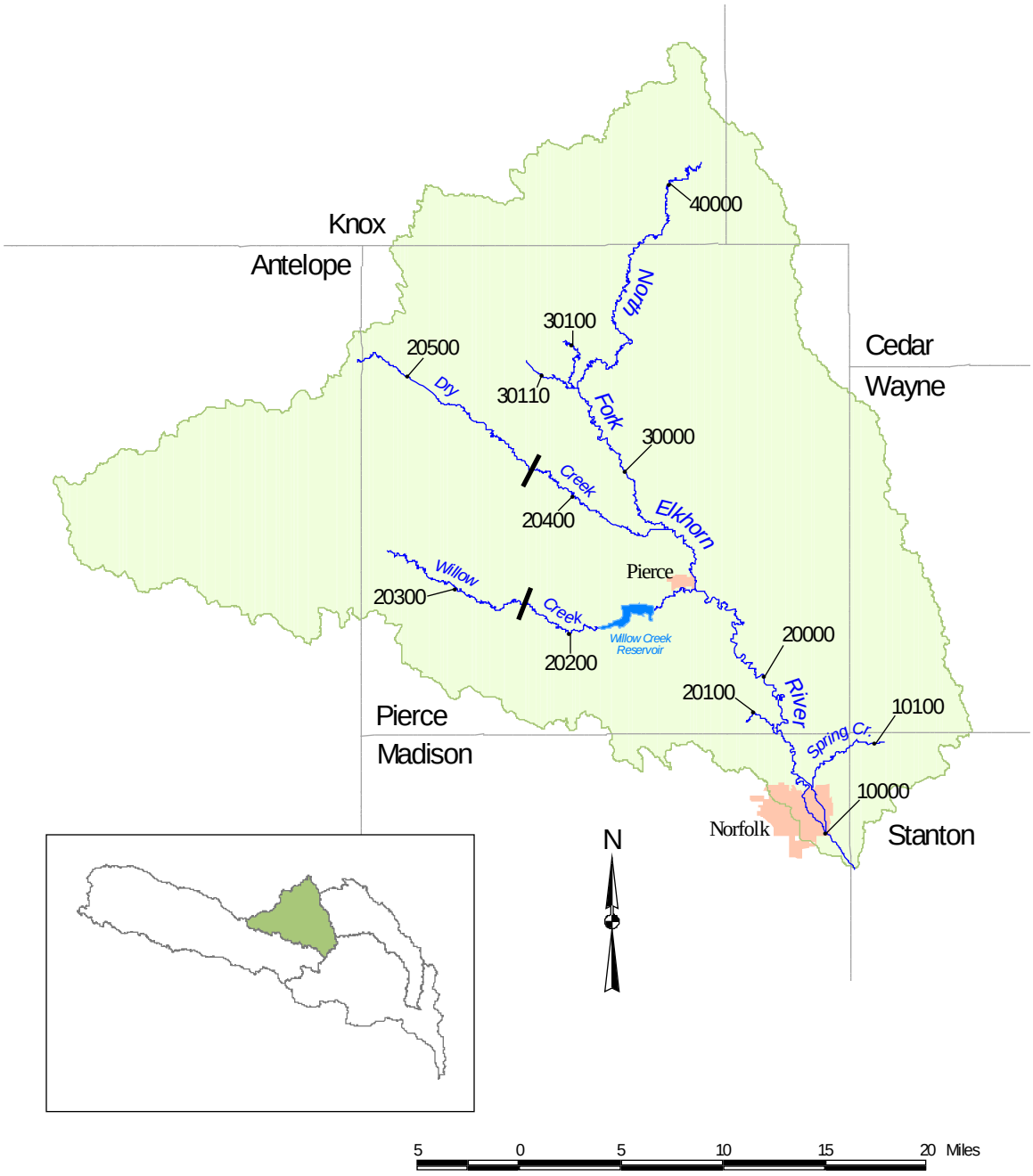

Subbasin EL3

RIVER BASIN: Elkhorn

Subbasin: EL3

STREAM SEGMENT	SEGMENT NUMBER	USE CLASSIFICATION: STATE RESOURCE WATER	RECREATION	AQUATIC LIFE: COLDWATER	AQUATIC LIFE: WARMWATER	WATER SUPPLY: PUBLIC DRINKING WATER	WATER SUPPLY: AGRICULTURAL	WATER SUPPLY: INDUSTRIAL	AESTHETICS	KEY SPECIES	COMMENTS
North Fork Elkhorn River - Spring Creek to Elkhorn River	10000		●		A		A		●	i	
Spring Creek	10100				B		A		●		
North Fork Elkhorn River - Dry Creek to Spring Creek	20000		●		A		A		●	f,i	
Hadar Creek	20100				B		A		●		
Willow Creek - Sec 32-26N-3W to North Fork Elkhorn River	20200		●		A		A		●	f,i	
Willow Creek - Headwaters to Sec 32-26N-3W	20300		●		A		A		●	f,i	
Dry Creek - Sec 33-27N-3W to North Fork Elkhorn River	20400		●		B		A		●	10	Sensitive Species
Dry Creek - Headwaters to Sec 28-27N-3W	20500				B		A		●	10	Sensitive Species
North Fork Elkhorn River - West Branch North Fork Elkhorn River to Dry Creek	30000				B		A		●		
West Branch North Fork Elkhorn River	30100				B		A		●		
Breslau Creek	30110				B		A		●		
North Fork Elkhorn River (including Middle Branch North Fork Elkhorn River) - Headwaters to West Branch North Fork Elkhorn River	40000				B		A		●		

Subbasin EL4

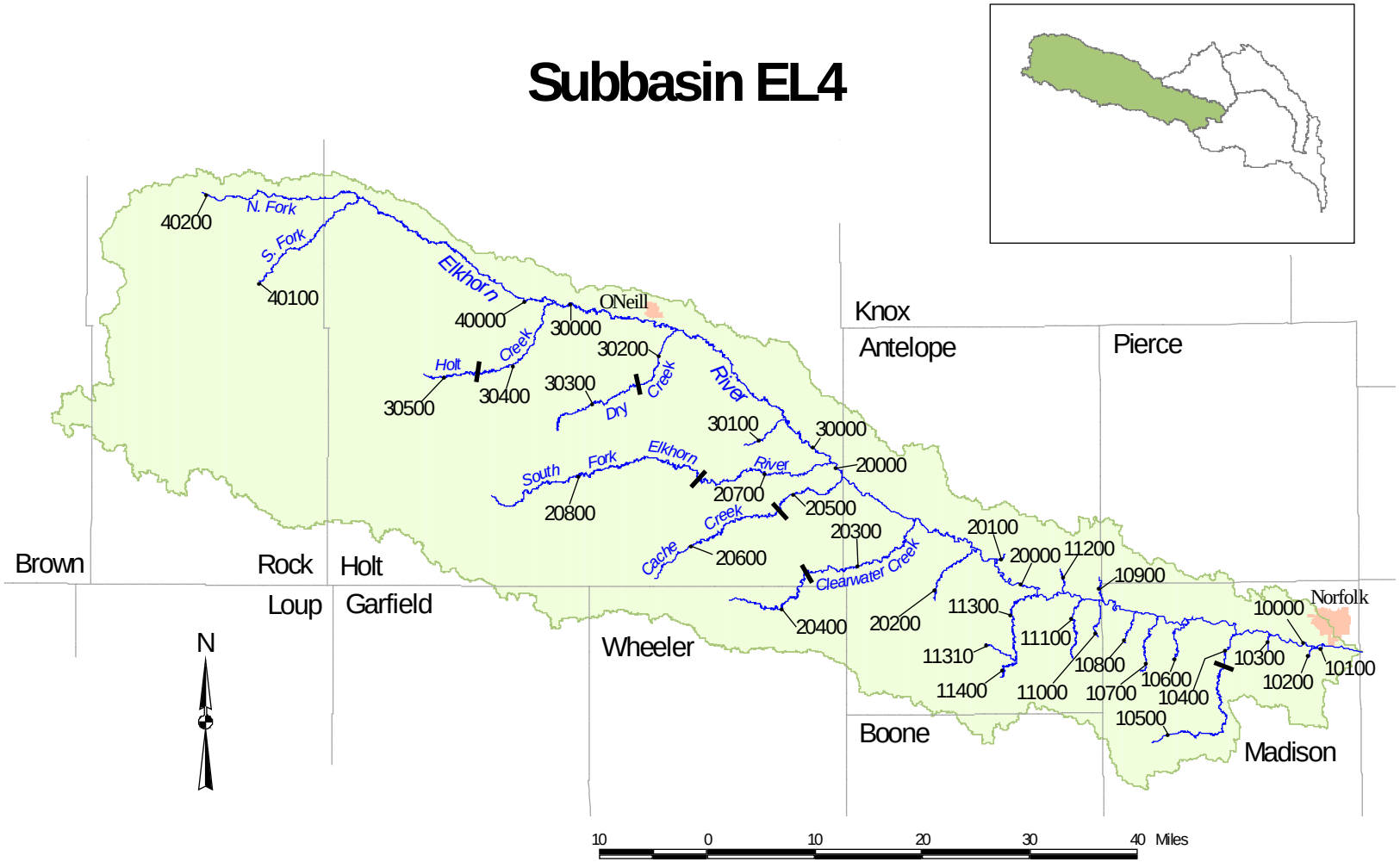

RIVER BASIN: Elkhorn

Subbasin: EL4

STREAM SEGMENT	SEGMENT NUMBER	USE CLASSIFICATION: STATE RESOURCE WATER	RECREATION	AQUATIC LIFE: COLDWATER	AQUATIC LIFE: WARMWATER	WATER SUPPLY: PUBLIC DRINKING WATER	WATER SUPPLY: AGRICULTURAL	WATER SUPPLY: INDUSTRIAL	AESTHETICS	KEY SPECIES	COMMENTS
Elkhorn River - Cedar Creek to North Fork Elkhorn River	10000		●		A*		A		●	f,i, j,n	
Unnamed Creek (Sec 33-24N-1W)	10100				B		A		●		
Unnamed Creek (Sec 5-23N-1W)	10200				B		A		●		
Unnamed Creek (Sec 27-24N-2W)	10300				B		A		●		
Battle Creek - Sec 12-23N-3W to Elkhorn River	10400		●		A		A		●	13, f,i	Sensitive Species
Battle Creek - Headwaters to Sec 13-23N-3W	10500				A		A		●	13	Sensitive Species
Deer Creek	10600				A		A		●	10, 13, f,n	Sensitive Species
Buffalo Creek	10700				A		A		●	10	Sensitive Species
Dry Creek	10800				B		A		●		
Al Hopkins Creek	10900				B		A		●		
Giles Creek	11000				B		A		●		
Ives Creek	11100				B		A		●		
Trueblood Creek	11200				B		A		●		
Cedar Creek - Blacksnake Creek to Elkhorn River	11300		●		A		A		●	i	
Blacksnake Creek	11310				B		A		●		
Cedar Creek - Headwaters to Blacksnake Creek	11400				B		A		●		
Elkhorn River - South Fork Elkhorn River to Cedar Creek	20000		●		A		A		●	f,i, j,n	
Belmer Creek	20100				B		A		●		
Antelope Creek	20200				B		A		●		
Clearwater Creek - Sec 28-25N-9W to Elkhorn River	20300		●		A		A		●	f	
Clearwater Creek - Headwaters to Sec 28-25N-9W	20400				A		A		●	f	
Cache Creek - Sec 36-26N-10W to Elkhorn River	20500				A		A		●	10, 13, f,n	Sensitive Species

*Site-specific water quality criteria for ammonia are assigned (see Chapter 4, 003.02B).

RIVER BASIN: Elkhorn

Subbasin: EL4

STREAM SEGMENT	SEGMENT NUMBER	USE CLASSIFICATION: STATE RESOURCE WATER	RECREATION	AQUATIC LIFE: COLDWATER	AQUATIC LIFE: WARMWATER	WATER SUPPLY: PUBLIC DRINKING WATER	WATER SUPPLY: AGRICULTURAL	WATER SUPPLY: INDUSTRIAL	AESTHETICS	KEY SPECIES	COMMENTS
Cache Creek - Headwaters to Sec 36-26N-10W	20600				A		A		●	10, 13, f,n	Sensitive Species
South Fork Elkhorn River - Dry Creek to Elkhorn River	20700		●		A		A		●	f	
South Fork Elkhorn River - Headwaters to Dry Creek	20800				A		A		●	f	
Elkhorn River - Holt Creek to South Fork Elkhorn River	30000		●		A		A		●	10, 13, 14,f, i,j,n	Sensitive Species
Willow Swamp Creek	30100				B		A		●		
Dry Creek - Sec 35-28N-12W to Elkhorn River	30200				A		A		●	f	
Dry Creek - Headwaters to Sec 35-28N-12W	30300				A		A		●	f	
Holt Creek - Sec 29-28N-14W to Elkhorn River	30400				A		A		●	13, 14, 15,f	Sensitive Species
Holt Creek - Headwaters to Sec 29-28N-14W	30500				A		A		●	13, 14, 15,f	Sensitive Species
Elkhorn River - Confluence of South Fork and North Fork Elkhorn River to Holt Creek	40000	B	●		A		A		●	14, 15, f,i, j,n	Sensitive Species
South Fork Elkhorn River	40100				A		A		●	13,f	Sensitive Species
North Fork Elkhorn River	40200				A		A		●	13,f	Sensitive Species

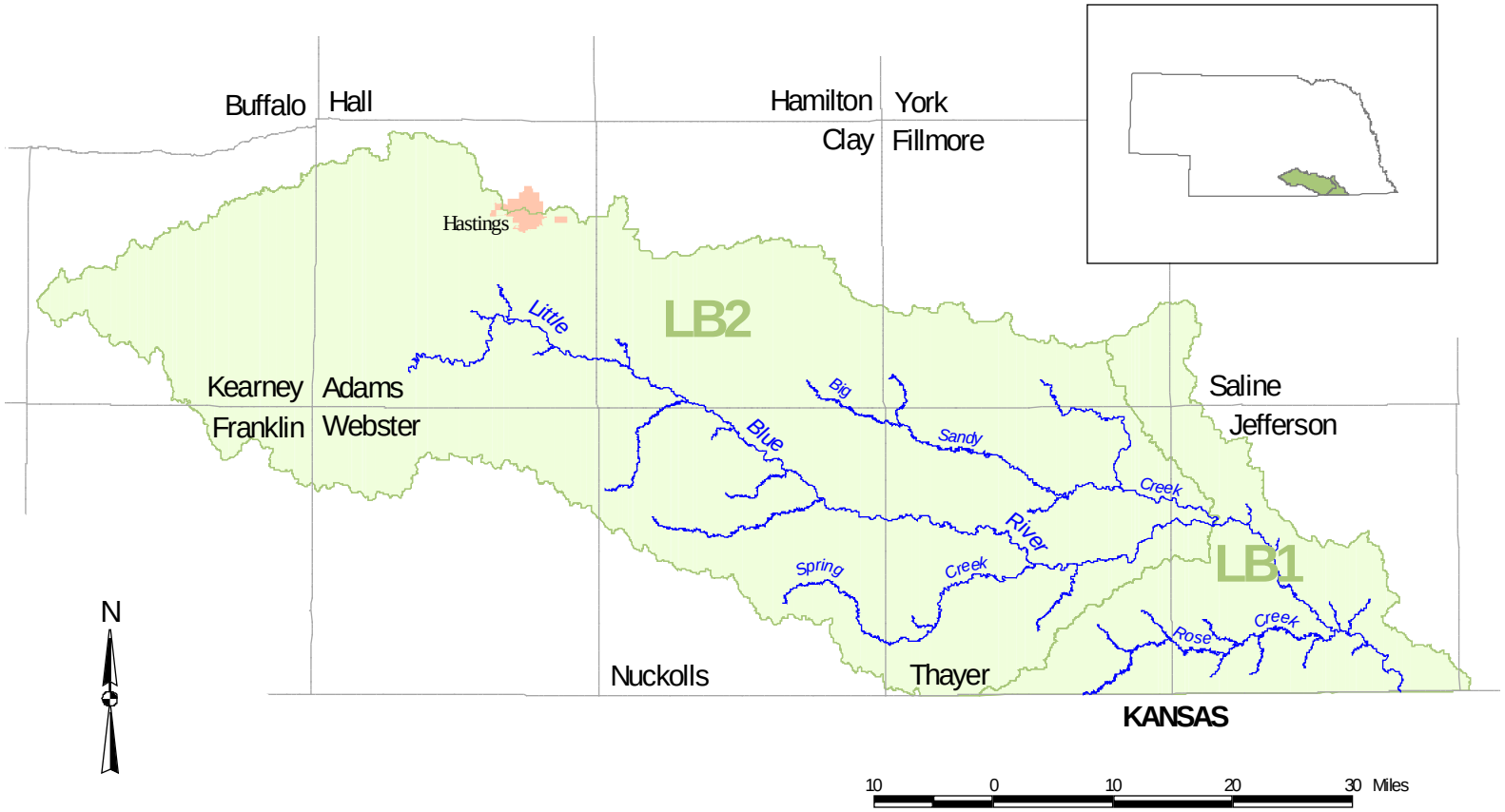

LITTLE BLUE RIVER BASIN (and Subbasins)

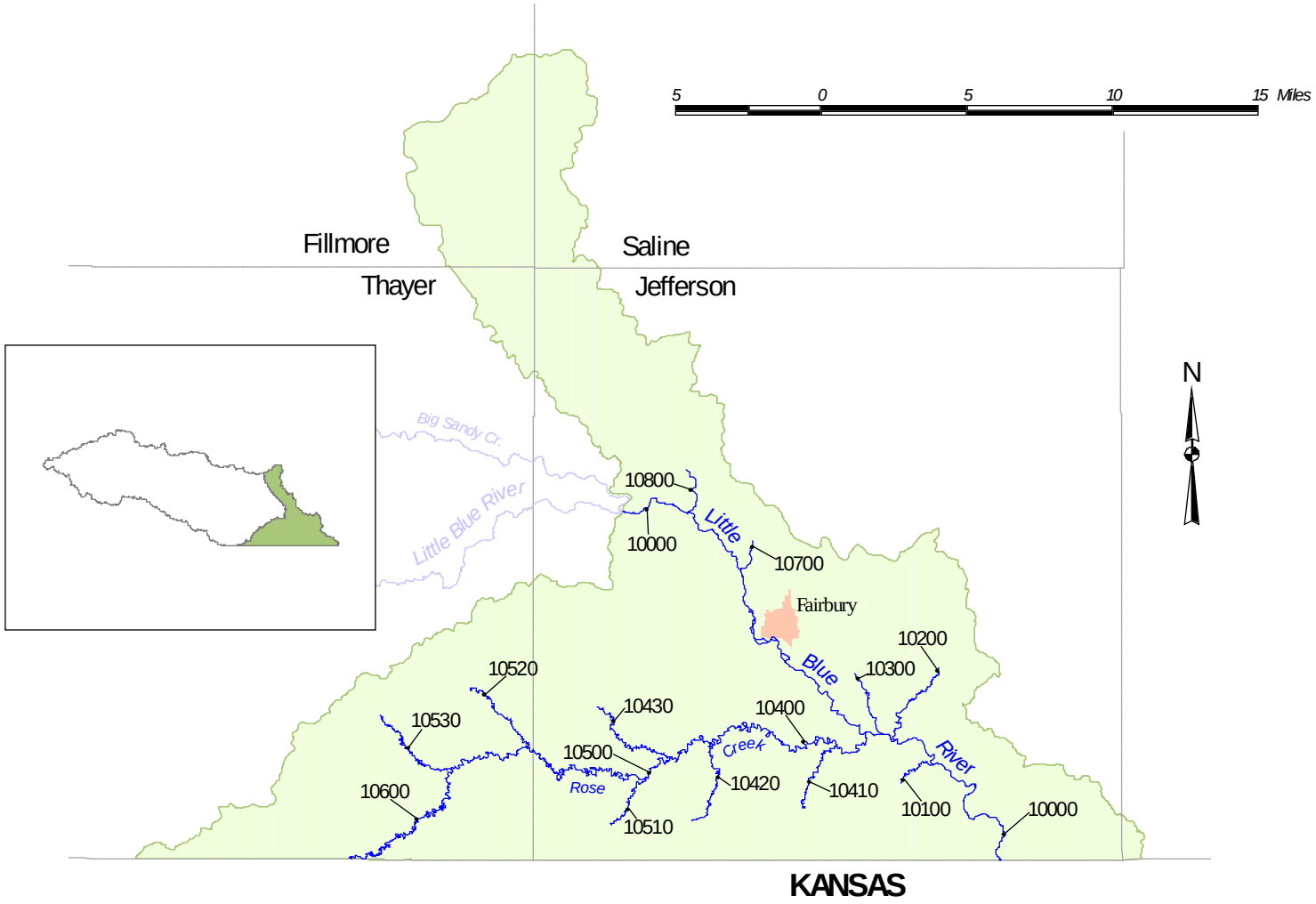

Subbasin LB1

RIVER BASIN: Little Blue

Subbasin: LB1

STREAM SEGMENT	SEGMENT NUMBER	USE CLASSIFICATION: STATE RESOURCE WATER	RECREATION	AQUATIC LIFE: COLDWATER	AQUATIC LIFE: WARMWATER	WATER SUPPLY: PUBLIC DRINKING WATER	WATER SUPPLY: AGRICULTURAL	WATER SUPPLY: INDUSTRIAL	AESTHETICS	KEY SPECIES	COMMENTS
Little Blue River - Big Sandy Creek to Nebraska-Kansas border (Sec 31-1N-4E)	10000		●		A	●	A		●	i,j	
Coon Creek	10100				A		A		●	10,i	Sensitive Species
Rock Creek	10200		●		A		A		●	10	Sensitive Species
Smith Creek	10300				B		A		●		
Rose Creek - Buckley Creek to Little Blue River	10400				A		A		●	i,j	
Dry Branch	10410				A		A		●	10	Sensitive Species
Silver Creek	10420				A		A		●	11	Sensitive Species
Buckley Creek	10430				B		A		●		
Rose Creek - Spring Branch to Buckley Creek	10500				A		A		●	i,j	
Wiley Creek	10510				A		A		●	11	Sensitive Species
Balls Branch	10520				B		A		●		
Spring Branch	10530				A		A		●	11	Sensitive Species
Rose Creek - Nebraska-Kansas border (Sec 35-1N-2W) to Spring Branch	10600				B		A		●		
Whisky Run	10700				A		A		●	10,i	Sensitive Species
Little Sandy Creek	10800				B		A		●		
Big Sandy Creek (see subbasin LB2)	-----										

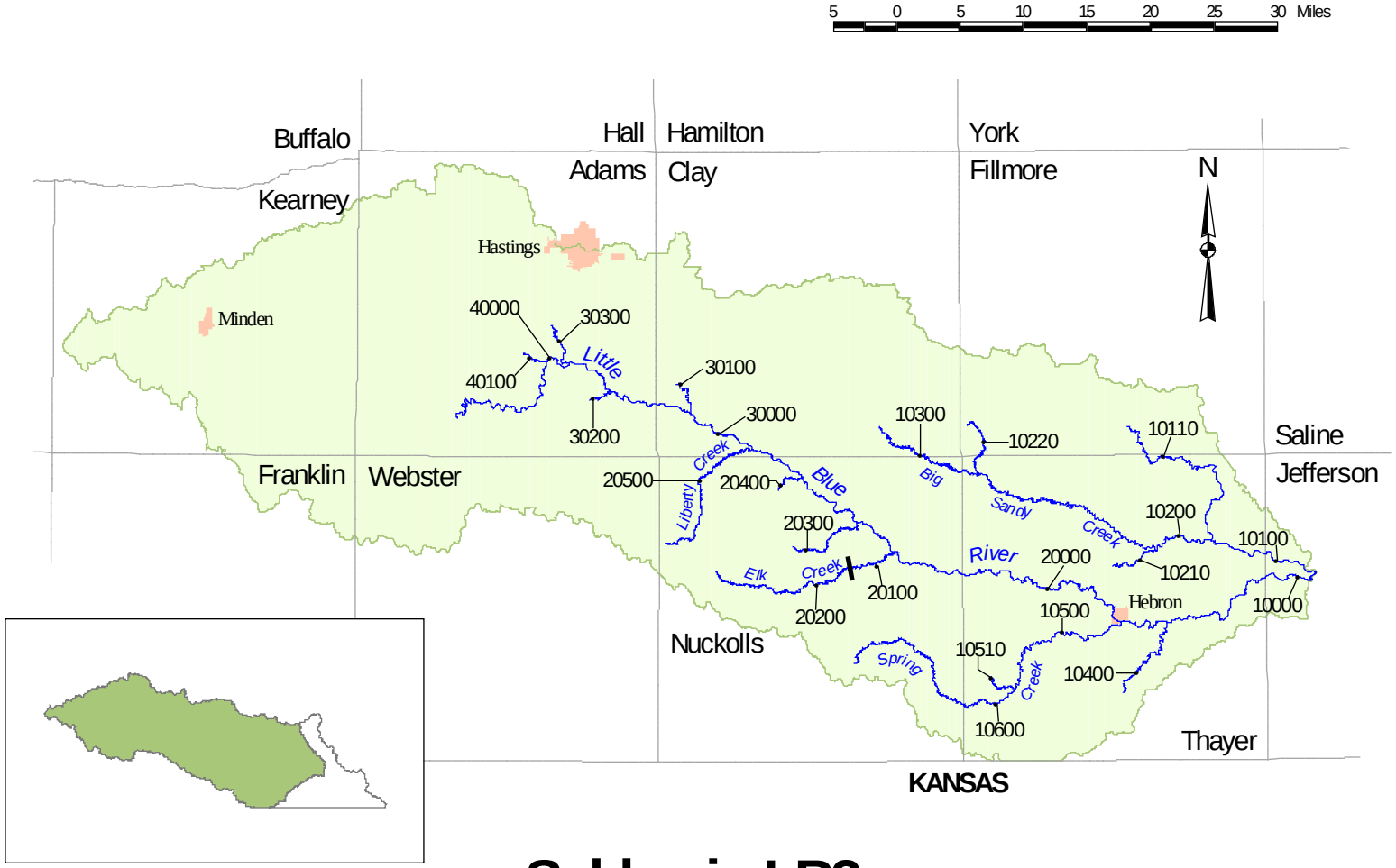

Subbasin LB2

RIVER BASIN: Little Blue

Subbasin: LB2

STREAM SEGMENT	SEGMENT NUMBER	USE CLASSIFICATION: STATE RESOURCE WATER	RECREATION	AQUATIC LIFE: COLDWATER	AQUATIC LIFE: WARMWATER	WATER SUPPLY: PUBLIC DRINKING WATER	WATER SUPPLY: AGRICULTURAL	WATER SUPPLY: INDUSTRIAL	AESTHETICS	KEY SPECIES	COMMENTS
Little Blue River - Spring Creek to Big Sandy Creek	10000		●		A*		A		●	i,j	
Big Sandy Creek - Dry Sandy Creek to Little Blue River	10100		●		A		A		●	i	
Dry Sandy Creek	10110				B		A		●		
Big Sandy Creek - Little Sandy Creek to Dry Sandy Creek	10200				B		A		●	i	
South Fork Big Sandy Creek	10210				B		A		●		
Little Sandy Creek	10220				B		A		●		
Big Sandy Creek - Headwaters to Little Sandy Creek	10300				B		A		●		
Dry Creek	10400				B		A		●		
Spring Creek - Unnamed Creek (Sec 2-1N-4W) to Little Blue River	10500				B		A		●		
Unnamed Creek (Sec 2-1N-4W)	10510				B		A		●		
Spring Creek - Headwaters to Unnamed Creek (Sec 2-1N-4W)	10600				B		A		●		
Little Blue River - Liberty Creek to Spring Creek	20000		●		A		A		●	i,j	
Elk Creek - Unnamed Creek (Sec 15-3N-6W) to Little Blue River	20100				B		A		●		
Elk Creek - Headwaters to Unnamed Creek (Sec 15-3N-6W)	20200				B		A		●		
Ox Bow Creek	20300				B		A		●		
Walnut Creek	20400				B		A		●		
Liberty Creek	20500				B		A		●		
Little Blue River - Thirty-two Mile Creek to Liberty Creek	30000		●		A		A		●	i	
Pawnee Creek	30100				B		A		●		
Ash Creek	30200				B		A		●		
Thirty-two Mile Creek	30300				B		A		●	i	
Little Blue River - Headwaters to Thirty-two Mile Creek	40000				B		A		●	i	
Scott Creek	40100				B		A		●		

*Site-specific water quality criteria for ammonia are assigned (see Chapter 4, 003.02B).

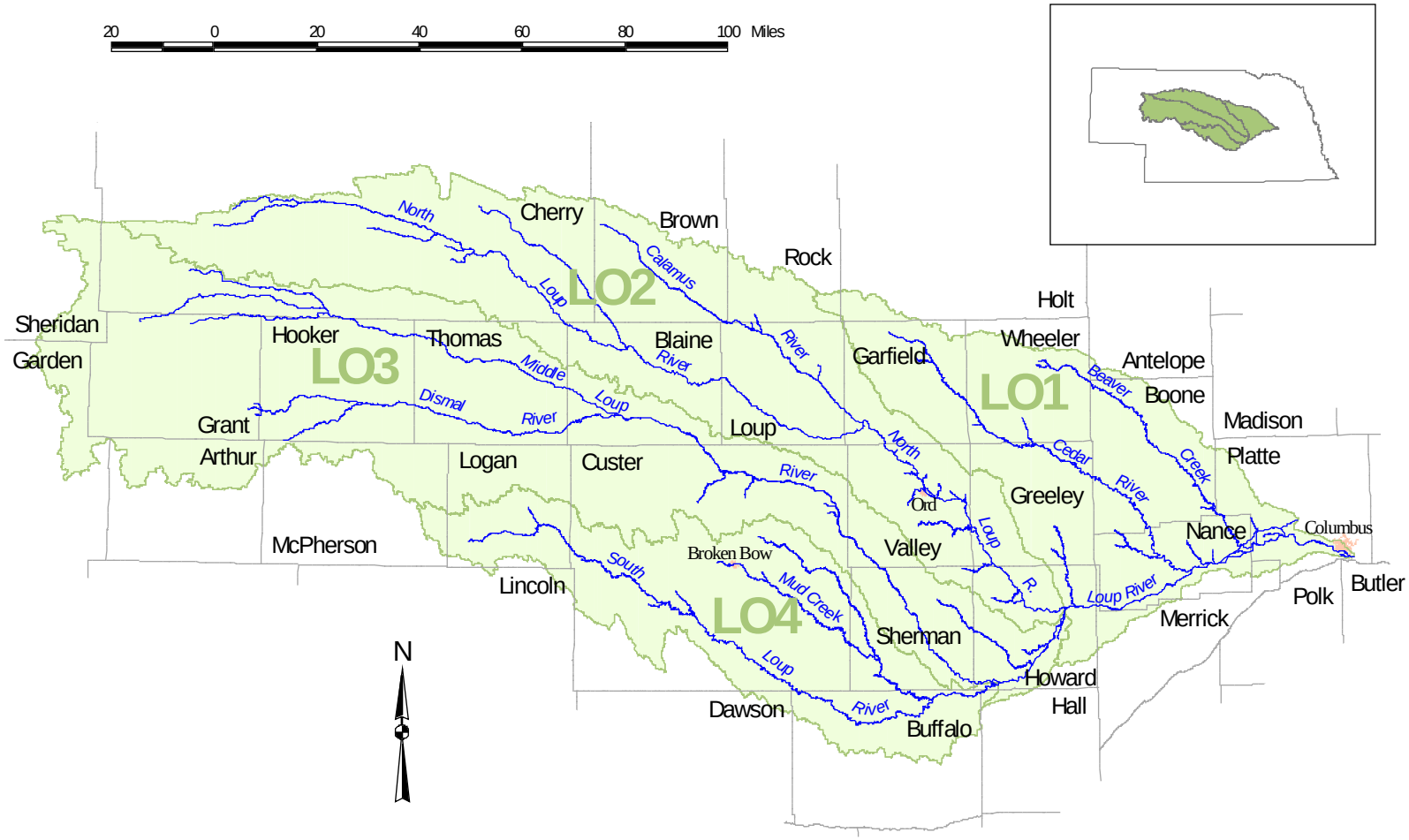

LOUP RIVER BASIN (and Subbasins)

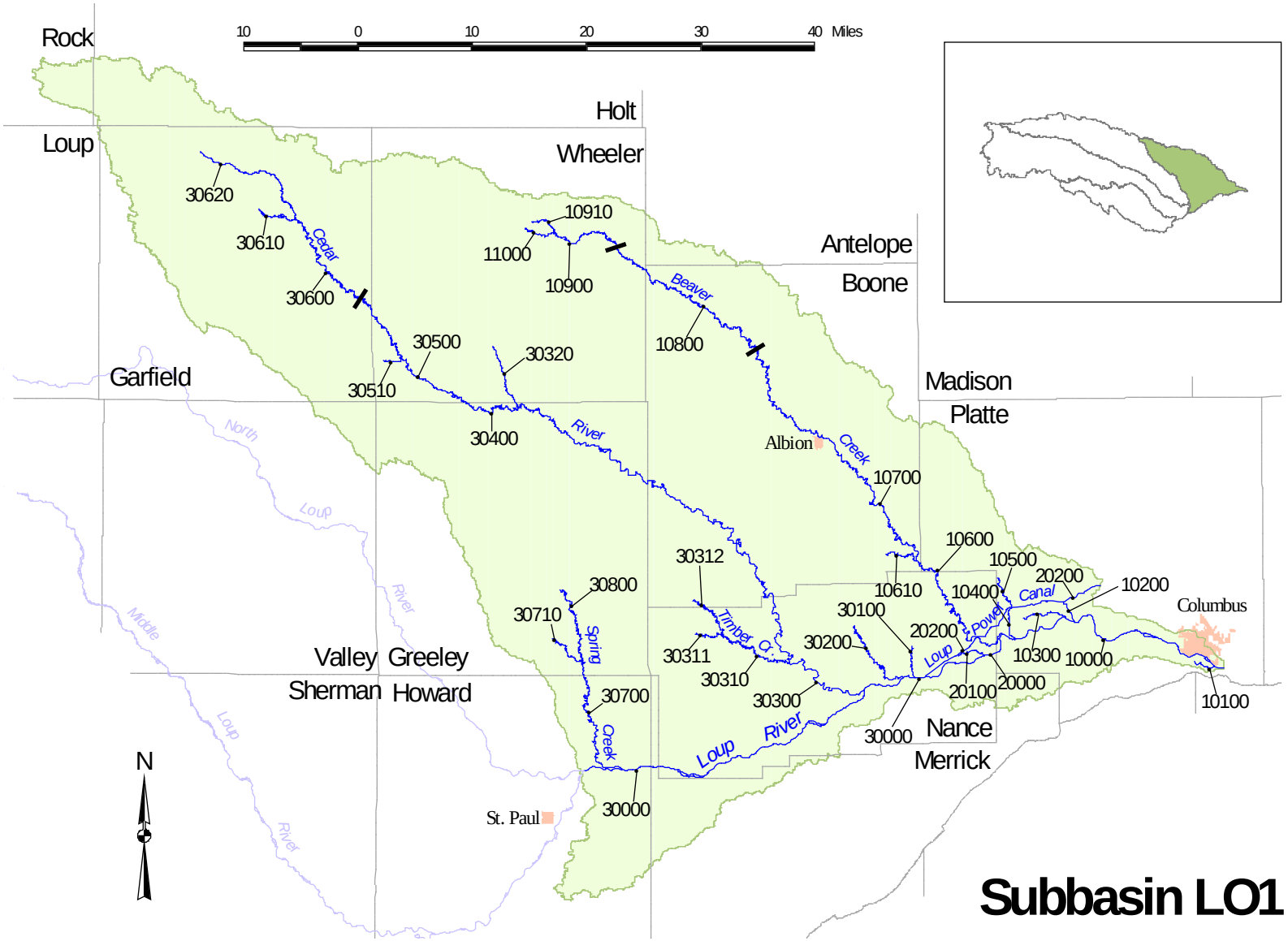

Subbasin LO1

RIVER BASIN: Loup

Subbasin: LO1

STREAM SEGMENT	SEGMENT NUMBER	USE CLASSIFICATION: STATE RESOURCE WATER	RECREATION	AQUATIC LIFE: COLDWATER	AQUATIC LIFE: WARMWATER	WATER SUPPLY: PUBLIC DRINKING WATER	WATER SUPPLY: AGRICULTURAL	WATER SUPPLY: INDUSTRIAL	AESTHETICS	KEY SPECIES	COMMENTS
Loup River - Beaver Creek to Platte River	10000		●		A*		A		●	i	
Barnum Creek	10100				A		A		●	i	
Cherry Creek	10200				B		A		●		
Unnamed Creek (Sec 7-17N-2W)	10300				B		A		●		
Looking-Glass Creek - Loup River Canal Siphon (Sec 5-17N-3W) to Loup River	10400				B		A		●		
Looking-Glass Creek - Headwaters to Loup River Canal Siphon (Sec 5-17-3W)	10500				B		A		●		
Beaver Creek - Bogus Creek to Loup River	10600		●		A		A		●	i,j	
Bogus Creek	10610				B		A		●		
Beaver Creek - Rae Creek (Sec 11-21N-7W) to Bogus Creek	10700		●		A		A		●	i,j	
Beaver Creek - Unnamed Creek (Sec 27-23N-9W) to Rae Creek (Sec 11-21N-7W)	10800				A		A		●	i	
Beaver Creek - Unnamed Creek (Sec 23-23N-10W) to Unnamed Creek (Sec 27-23N-9W)	10900				B		A		●		
Unnamed Tributary (Sec 23-23N-10W)	10910				B		A		●		
Beaver Creek - Headwaters to Unnamed Tributary (Sec 23-23N-10W)	11000				B		A		●		
Loup River - Loup River Canal Diversion (Sec 6-16N-4W) to Beaver Creek	20000		●		A*		A		●	i,j	
Unnamed Creek (Sec 25-17N-4W)	20100				B		A		●		
Loup River Canal - Diversion (Sec 6-16N-4W) to Sec 28-18N-2W (exits Loup River Basin into Lower Platte River Basin - see subbasin LP1)	20200		●		A		A		●	i,j	
Loup River - Confluence of North and Middle Loup Rivers to Loup River Canal Division (Sec 6-16N-4W)	30000		●		A		A		●	i,j	
Council Creek	30100				B		A		●		
Plum Creek	30200				B		A		●		
Cedar River - Clear Creek to Loup River	30300		●		A		A		●	i,j	
Timber Creek	30310				B		A		●		
South Branch Timber Creek	30311				B		A		●		

*Site-specific water quality criteria for ammonia are assigned (see Chapter 4, 003.02B).

RIVER BASIN: Loup

Subbasin: LO1

STREAM SEGMENT	SEGMENT NUMBER	USE CLASSIFICATION: STATE RESOURCE WATER	RECREATION	AQUATIC LIFE: COLDWATER	AQUATIC LIFE: WARMWATER	WATER SUPPLY: PUBLIC DRINKING WATER	WATER SUPPLY: AGRICULTURAL	WATER SUPPLY: INDUSTRIAL	AESTHETICS	KEY SPECIES	COMMENTS
North Branch Timber Creek	30312				B		A		●		
Clear Creek	30320				A		A		●	15	Sensitive Species
Cedar River - Lake Ericson Dam (Sec 25-21N-12W) to Clear Creek	30400		●		A		A		●	i,j	
Cedar River - Sec 14-22N-13W to Lake Ericson Dam (Sec 25-21N-12W)	30500		●		A		A		●	i	
Dry Cedar Creek	30510				B		A		●		
Cedar River - Confluence of Little Cedar and Big Cedar Creeks to Sec 14-22N-13W	30600				B		A		●		
Little Cedar Creek - Headwaters to Cedar River	30610				B		A		●		
Big Cedar Creek - Headwaters to Cedar River	30620				B		A		●		
Spring Creek - West Branch Spring Creek to Loup River	30700				A		A		●	i	
West Branch Spring Creek	30710				B		A		●		
Spring Creek - Headwaters to West Branch Spring Creek	30800				B		A		●		
North Loup River (see subbasin LO2)	-----										
Middle Loup River (see subbasin LO3)	-----										

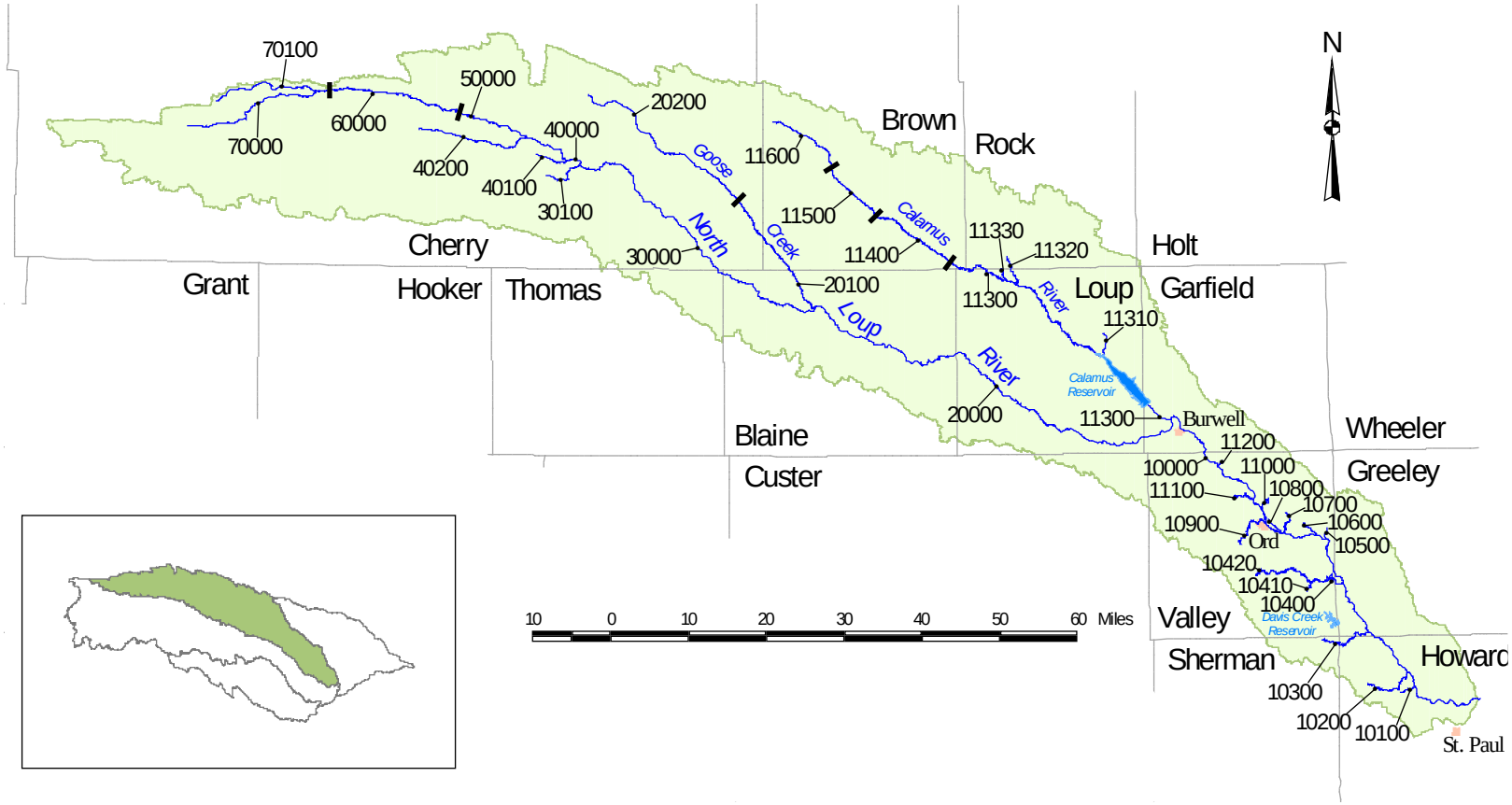

Subbasin LO2

RIVER BASIN: Loup

Subbasin: LO2

STREAM SEGMENT	SEGMENT NUMBER	USE CLASSIFICATION: STATE RESOURCE WATER	RECREATION	AQUATIC LIFE: COLDWATER	AQUATIC LIFE: WARMWATER	WATER SUPPLY: PUBLIC DRINKING WATER	WATER SUPPLY: AGRICULTURAL	WATER SUPPLY: INDUSTRIAL	AESTHETICS	KEY SPECIES	COMMENTS
North Loup River - Calamus River to Loup River	10000		●		A		A		●	i	
Auger Creek	10100				B		A		●		
Munson Creek	10200				B		A		●		
Davis Creek	10300				B		A		●		
Mira Creek - South Branch Mira Creek to North Loup River	10400				B		A		●		
South Branch Mira Creek	10410				B		A		●		
North Branch Mira Creek	10420				B		A		●		
Messenger Creek	10500			B			A		●	8,9	Sensitive Species
Spring Creek	10600				B		A		●		
Elm Creek	10700				B		A		●		
Unnamed Creek (Sec 25-19N-14W)	10800				B		A		●		
Dane Creek	10900				B		A		●		
Haskell Creek	11000				B		A		●		
Turtle Creek	11100				A		A		●	i	
Bean Creek	11200				A		A		●	9	Sensitive Species
Calamus River - Sec 25-25N-21W to North Loup River	11300	B	●	B			A		●	i,f	
Gracie Creek	11310			B			A		●	8,c	Sensitive Species
Bloody Creek	11320			B			A		●		
Skull Creek	11330				A		A		●	13, 16	Sensitive Species
Calamus River - Sec 28-26N-22W to Sec 25-25N-21W	11400	B	●	B			A		●	9,15, i,f	Sensitive Species
Calamus River - Sec 28-27N-23W to Sec 28-26N-22W	11500	B	●	B			A		●	9,15, i,f	Sensitive Species
Calamus River - Headwaters to Sec 28-27N-23W	11600	B		B			A		●	8	Sensitive Species
North Loup River - Goose Creek to Calamus River	20000		●	B			A		●	i	
Goose Creek - Sec 16-26N-25W to North Loup River	20100		●	B			A		●	3,4, 5,9	Threatened Species Sensitive Species
Goose Creek - Headwaters to Sec 16-26N-25W	20200			B			A		●	3,4, 5,9	Threatened Species Sensitive Species

RIVER BASIN: Loup

Subbasin: LO2

STREAM SEGMENT	SEGMENT NUMBER	USE CLASSIFICATION: STATE RESOURCE WATER	RECREATION	AQUATIC LIFE: COLDWATER	AQUATIC LIFE: WARMWATER	WATER SUPPLY: PUBLIC DRINKING WATER	WATER SUPPLY: AGRICULTURAL	WATER SUPPLY: INDUSTRIAL	AESTHETICS	KEY SPECIES	COMMENTS
North Loup River - Pass Creek to Goose Creek	30000		●	B			A		●	i	
Pass Creek	30100				B		A		●	3,4	Threatened Species
North Loup River - Big Creek to Pass Creek	40000		●	B			A		●	i	
Brush Creek	40100			B			A		●	3,4, 5,6, 17	Threatened Species Endangered Species
Big Creek	40200			B			A		●	3,4, 5	Threatened Species
North Loup River - Sec 21-28N-31W to Big Creek	50000			B			A		●		
North Loup River - Sec 10-28N-34W to Sec 21-28N-31W	60000			B			A		●	3	Threatened Species
North Loup River - Headwaters to Sec 10-28N-34W	70000			B			A		●		
Mud Creek	70100			B			A		●	3,4	Threatened Species

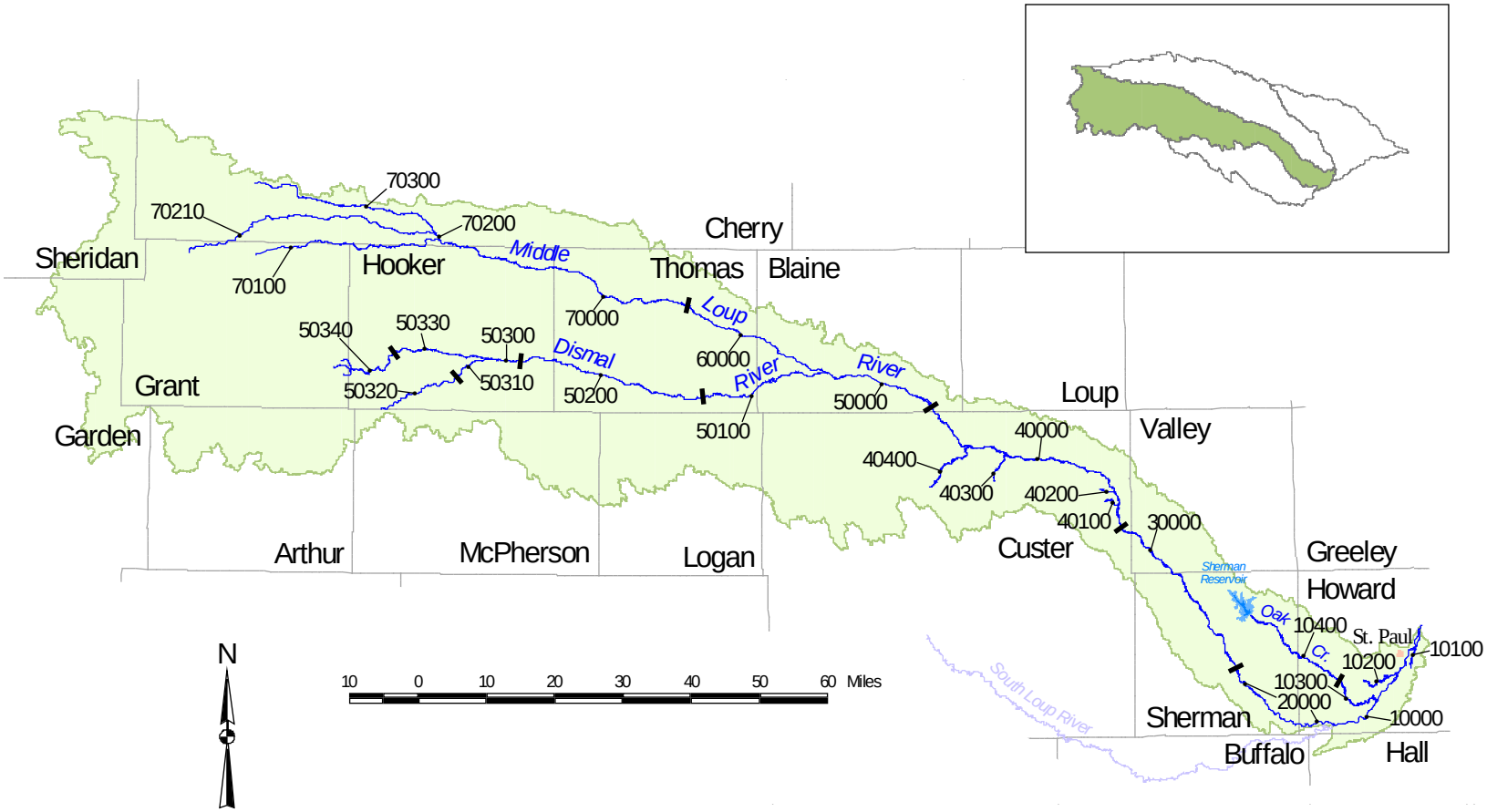

Subbasin LO3

RIVER BASIN: Loup

Subbasin: LO3

STREAM SEGMENT	SEGMENT NUMBER	USE CLASSIFICATION: STATE RESOURCE WATER	RECREATION	AQUATIC LIFE: COLDWATER	AQUATIC LIFE: WARMWATER	WATER SUPPLY: PUBLIC DRINKING WATER	WATER SUPPLY: AGRICULTURAL	WATER SUPPLY: INDUSTRIAL	AESTHETICS	KEY SPECIES	COMMENTS
Middle Loup River - South Loup River to Loup River	10000		●		A		A		●	i	
Lake Creek	10100				B		A		●		
Turkey Creek	10200				B		A		●		
Oak Creek - Unnamed Creek (Sec 30-14N-11W) to Middle Loup River	10300				B		A		●		
Oak Creek - Headwaters to Unnamed Creek (Sec 30-14N-11W)	10400		●		B		A		●		
Middle Loup River - Canal 4 Return (Sec 9-14N-14W) to South Loup River	20000		●		A		A		●	i	
Middle Loup River- Sherman Feeder Canal Diversion (Sec 35-18N-17W) to Canal 4 Return (Sec 9-14N-14W)	30000		●		A		A		●	i	
Middle Loup River - Miburn-Sargent Canal Diversion (Sec 32-21N-21W) to Sherman Feeder Canal Diversion (Sec 35-18N-17W)	40000		●		A		A		●	i	
Unnamed Creek (Sec 14-18N-17W)	40100				B		A		●		
Wagner Creek	40200				B		A		●		
Lillian Creek	40300				B		A		●		
Victoria Creek	40400		●	B			A		●	i	
Middle Loup River - Dismal River to Milburn-Sargent Canal Diversion (Sec 32-21N-21W)	50000		●		A		A		●	i	
Dismal River - Sec 22-21N-27W to Middle Loup River	50100		●	B			A		●	d,i	
Dismal River - Sec 30-22N-31W to Sec 22-21N-27W	50200		●	B			A		●	d,i	
Dismal River - Confluence of North Fork and South Fork Dismal Rivers to Sec 30-22N-31W	50300		●	B			A		●	d	
South Fork Dismal River - Spring Creek to Dismal River	50310		●	B			A		●	d	
South Fork Dismal River - Headwaters to Spring Creek	50320			B			A		●		
North Fork Dismal River - Bobtail Creek to Dismal River	50330		●	B			A		●	d	
North Fork Dismal River - Headwaters to Bobtail Creek	50340			B			A		●		
Middle Loup River - Sec 17-23N-27W to Dismal River	60000		●	B			A		●	d,e,i	

RIVER BASIN: Loup

Subbasin: LO3

STREAM SEGMENT	SEGMENT NUMBER	USE CLASSIFICATION: STATE RESOURCE WATER	RECREATION	AQUATIC LIFE: COLDWATER	AQUATIC LIFE: WARMWATER	WATER SUPPLY: PUBLIC DRINKING WATER	WATER SUPPLY: AGRICULTURAL	WATER SUPPLY: INDUSTRIAL	AESTHETICS	KEY SPECIES	COMMENTS
Middle Loup River - Confluence of North Branch and South Branch Middle Loup Rivers to Sec 17-23N-27W	70000		●	B			A		●	d,e	
South Branch Middle Loup River	70100			B			A		●	5,11, d,e	Threatened Species Sensitive Species
North Branch Middle Loup River - Middle Branch Middle Loup River to South Branch Middle Loup River	70200			B			A		●	4,5, d,e	Threatened Species
Middle Branch Middle Loup River	70210			B			A		●	4,5	Threatened Species
North Branch Middle Loup River - Headwaters to Middle Branch Middle Loup River	70300			B			A		●	4,5, d,e	Threatened Species
South Loup River (see subbasin LO4)	-----										

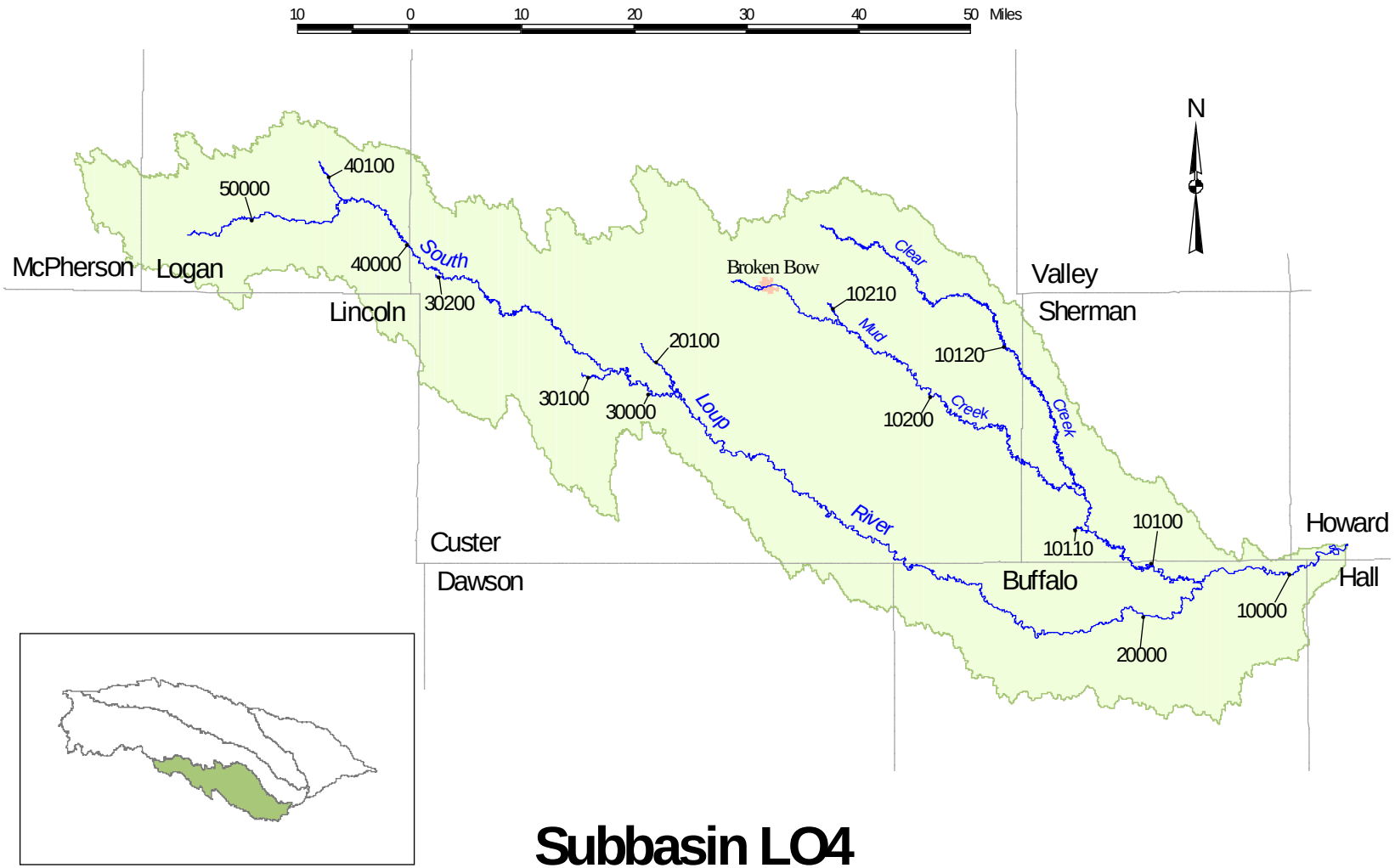

Subbasin LO4

RIVER BASIN: Loup

Subbasin: LO4

STREAM SEGMENT	SEGMENT NUMBER	USE CLASSIFICATION: STATE RESOURCE WATER	RECREATION	AQUATIC LIFE: COLDWATER	AQUATIC LIFE: WARMWATER	WATER SUPPLY: PUBLIC DRINKING WATER	WATER SUPPLY: AGRICULTURAL	WATER SUPPLY: INDUSTRIAL	AESTHETICS	KEY SPECIES	COMMENTS
South Loup River - Mud Creek to Middle Loup River	10000		●		A		A		●	i	
Mud Creek - Clear Creek to South Loup River	10100		●		B		A		●		
Spring Branch	10110				B		A		●		
Clear Creek	10120				B		A		●		
Mud Creek - Headwaters to Clear Creek	10200		●		B		A		●		
Dutchman Valley	10210				B		A		●		
South Loup River - Spring Creek to Mud Creek	20000		●		A		A		●	i	
Spring Creek	20100				B		A		●		
South Loup River - Unnamed Creek (Sec 28-17N-25W) to Spring Creek	30000		●		A		A		●	i	
Sand Creek (Sec 1-15N-23W)	30100			B			A		●	4,5	Threatened Species
Unnamed Creek (Sec 28-17N-25W)	30200			B			A		●	3	Threatened Species
South Loup River - North Fork South Loup River to Unnamed Creek (Sec 28-17N-25W)	40000		●		A		A		●	f,i	
North Fork South Loup River	40100			B			A		●		
South Loup River - Headwaters to North Fork South Loup River	50000			B			A		●	3,13, f,i	Threatened Species Sensitive Species

LOWER PLATTE RIVER BASIN (and Subbasins)

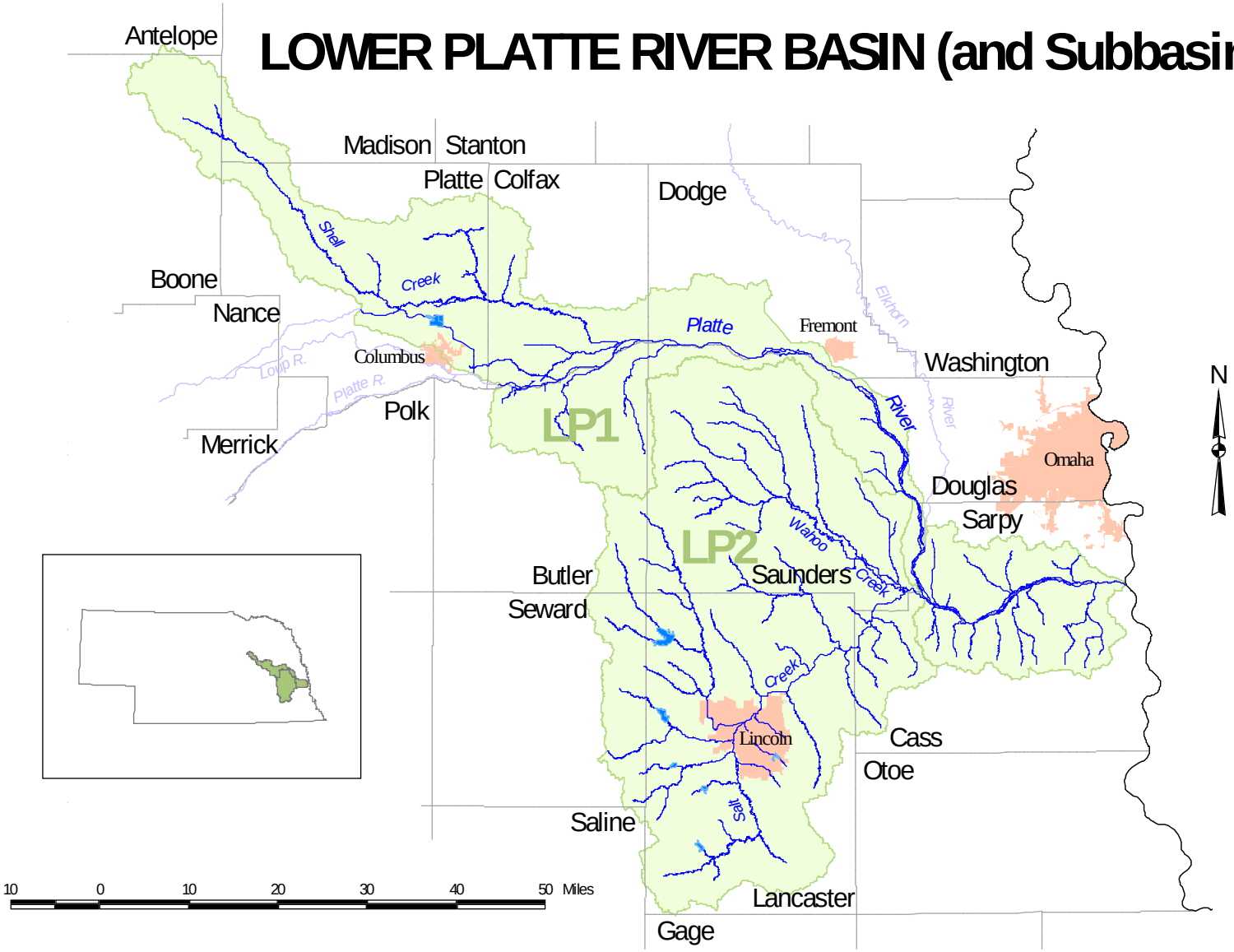

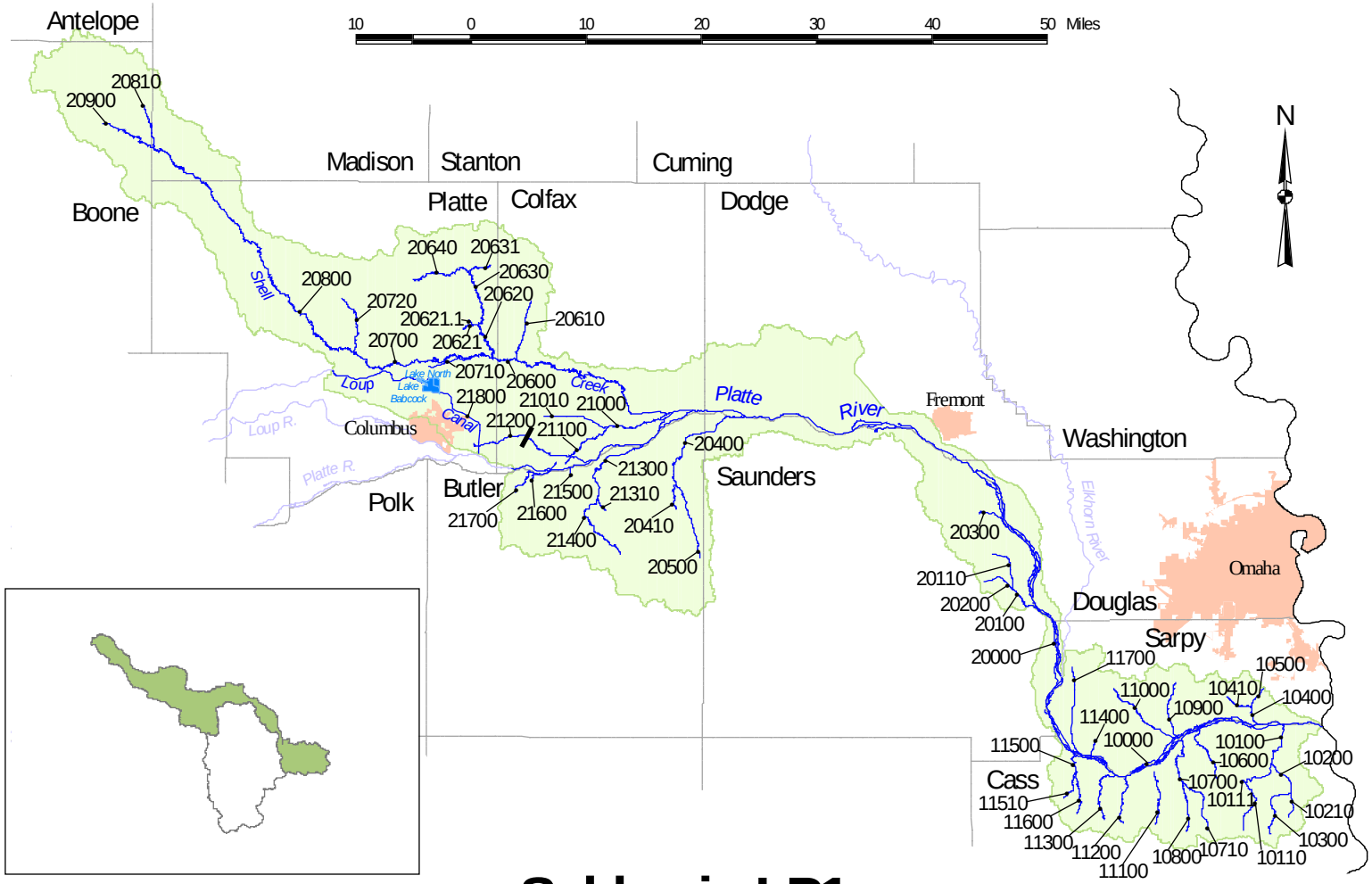

Subbasin LP1

RIVER BASIN: Lower Platte

Subbasin: LP1

STREAM SEGMENT	SEGMENT NUMBER	USE CLASSIFICATION: STATE RESOURCE WATER	RECREATION	AQUATIC LIFE: COLDWATER	AQUATIC LIFE: WARMWATER	WATER SUPPLY: PUBLIC DRINKING WATER	WATER SUPPLY: AGRICULTURAL	WATER SUPPLY: INDUSTRIAL	AESTHETICS	KEY SPECIES	COMMENTS
Platte River - Elkhorn River to Missouri River	10000		●		A*	●	A		●	1,2, 18,h, i,j,v, w	Endangered Species Threatened Species
Fourmile Creek - Eightmile Creek to Platte River	10100				B		A		●		
Eightmile Creek	10110				B		A		●	i	
Bachelor Branch	10111				B		A		●		
Fourmile Creek - Unnamed Creek (Sec 34-12N-13E) to Eightmile Creek	10200				B		A		●		
Unnamed Creek (Sec 34-12N-13E)	10210				B		A		●		
Fourmile Creek - Headwaters to Unnamed Creek (Sec 34-12N-13E)	10300				B		A		●		
Zwiebel Creek - Unnamed Creek (Sec 19-13N-13E) to Platte River	10400				B		A		●	i	
Unnamed Creek (Sec 19-13N-13E)	10410				B		A		●		
Zwiebel Creek - Headwaters to Unnamed Creek (Sec 19-13N-13E)	10500				B		A		●		
Turkey Creek	10600				B		A		●		
Cedar Creek - Unnamed Creek (Sec 30-12N-12E) to Platte River	10700				B		A		●		
Unnamed Creek (Sec 30-12N-12E)	10710				B		A		●		
Cedar Creek - Headwaters to Unnamed Creek (Sec 30-12N-12E)	10800				B		A		●		
Springfield Creek	10900				B		A		●		
Buffalo Creek	11000				B		A		●		
Mill Creek	11100				B		A		●		
Decker Creek	11200		●		B		A		●	i	
Fountain Creek	11300				B		A		●		
Unnamed Creek (Sec 11-12N-10E)	11400				B		A		●		
Pawnee Creek - West Branch Pawnee Creek to Platte River	11500				B		A		●		
West Branch Pawnee Creek	11510				B		A		●		

*Site-specific water quality criteria for ammonia are assigned (see Chapter 4, 003.02B).

RIVER BASIN: Lower Platte

Subbasin: LP1

STREAM SEGMENT	SEGMENT NUMBER	USE CLASSIFICATION: STATE RESOURCE WATER	RECREATION	AQUATIC LIFE: COLDWATER	AQUATIC LIFE: WARMWATER	WATER SUPPLY: PUBLIC DRINKING WATER	WATER SUPPLY: AGRICULTURAL	WATER SUPPLY: INDUSTRIAL	AESTHETICS	KEY SPECIES	COMMENTS
Pawnee Creek - Headwaters to West Branch Pawnee Creek	11600				B		A		●		
Western Sarpy Ditch	11700				B		A		●		
Salt Creek (see subbasin LP2)	-----										
Elkhorn River (see Elkhorn River Basin)	-----										
Platte River - Clear Creek to Elkhorn River	20000		●		A*	●	A		●	18,i, j,w	Endangered Species
Clear Creek - Upper Clear Creek to Platte River	20100				B		A		●		
Upper Clear Creek	20110				B		A		●		
Clear Creek - Headwaters to Upper Clear Creek	20200				B		A		●		
Otoe Creek	20300				B		A		●		
Skull Creek - Unnamed Creek (Sec 15-16N-4E) to Platte River	20400				B		A		●		
Unnamed Creek (Sec 15-16N-4E)	20410				B		A		●		
Skull Creek - Headwaters to Unnamed Creek (Sec 15-16N-4E)	20500				B		A		●		
Shell Creek - Loseke Creek to Platte River	20600		●		A		A		●	i	
Taylor Creek	20610				B		A		●		
Loseke Creek - Schaad Creek to Shell Creek	20620				B		A		●		
Schaad Creek	20621				B		A		●		
Unnamed Creek (Sec 3-18N-1E)	20621.1				B		A		●		
Loseke Creek - Unnamed Creek (Sec 10-19N-1E) to Schaad Creek	20630				B		A		●		
Unnamed Creek (Sec 10-19N-1E)	20631				B		A		●		
Loseke Creek - Headwaters to Unnamed Creek (Sec 10-19N-1E)	20640				B		A		●		
Shell Creek - Elm Creek to Loseke Creek	20700				B		A		●		
Unnamed Creek (Sec 22-18N-1E)	20710				B		A		●		
Elm Creek	20720				B		A		●		

*Site-specific water quality criteria for ammonia are assigned (see Chapter 4, 003.02B).

RIVER BASIN: Lower Platte

Subbasin: LP1

STREAM SEGMENT	SEGMENT NUMBER	USE CLASSIFICATION: STATE RESOURCE WATER	RECREATION	AQUATIC LIFE: COLDWATER	AQUATIC LIFE: WARMWATER	WATER SUPPLY: PUBLIC DRINKING WATER	WATER SUPPLY: AGRICULTURAL	WATER SUPPLY: INDUSTRIAL	AESTHETICS	KEY SPECIES	COMMENTS
Shell Creek - North Shell Creek to Elm Creek	20800				B		A		●		
North Shell Creek	20810				B		A		●		
Shell Creek - Headwaters to North Shell Creek	20900				B		A		●		
Lost Creek - Shonka Ditch to Platte River	21000				A*		A		●	i	
Shonka Ditch - Headwaters to Lost Creek	21010				B		A		●		
Lost Creek - Sec 21-17N-2E to Shonka Ditch	21100				B		A		●		
Lost Creek - Headwaters to Sec 21-17N-2E	21200				B		A		●		
Bone Creek - Unnamed Creek (Sec 21-16N3E) to Platte River-	21300				B		A		●		
Unnamed Creek (Sec 21-16N-3E)	21310				B		A		●		
Bone Creek - Headwaters to Unnamed Creek (Sec 21-16N-3E)	21400				B		A		●		
Unnamed Creek (Sec 6-16N-3E)	21500				B		A		●		
Deer Creek	21600				B		A		●		
Unnamed Creek (Sec 10-16N-2E)	21700				B		A		●		
Loup River Canal - Sec 28-18N-2W to Sec 35-17N-1E (enters Lower Platte River Basin from Loup River; exits into Middle Platte River Basin - see subbasins LO1 and MP1)	21800		●		A		A	●	●	i,j	
Clear Creek (see Middle Platte River Basin)	-----										

*Site-specific water quality criteria for ammonia are assigned (see Chapter 4, 003.02B).

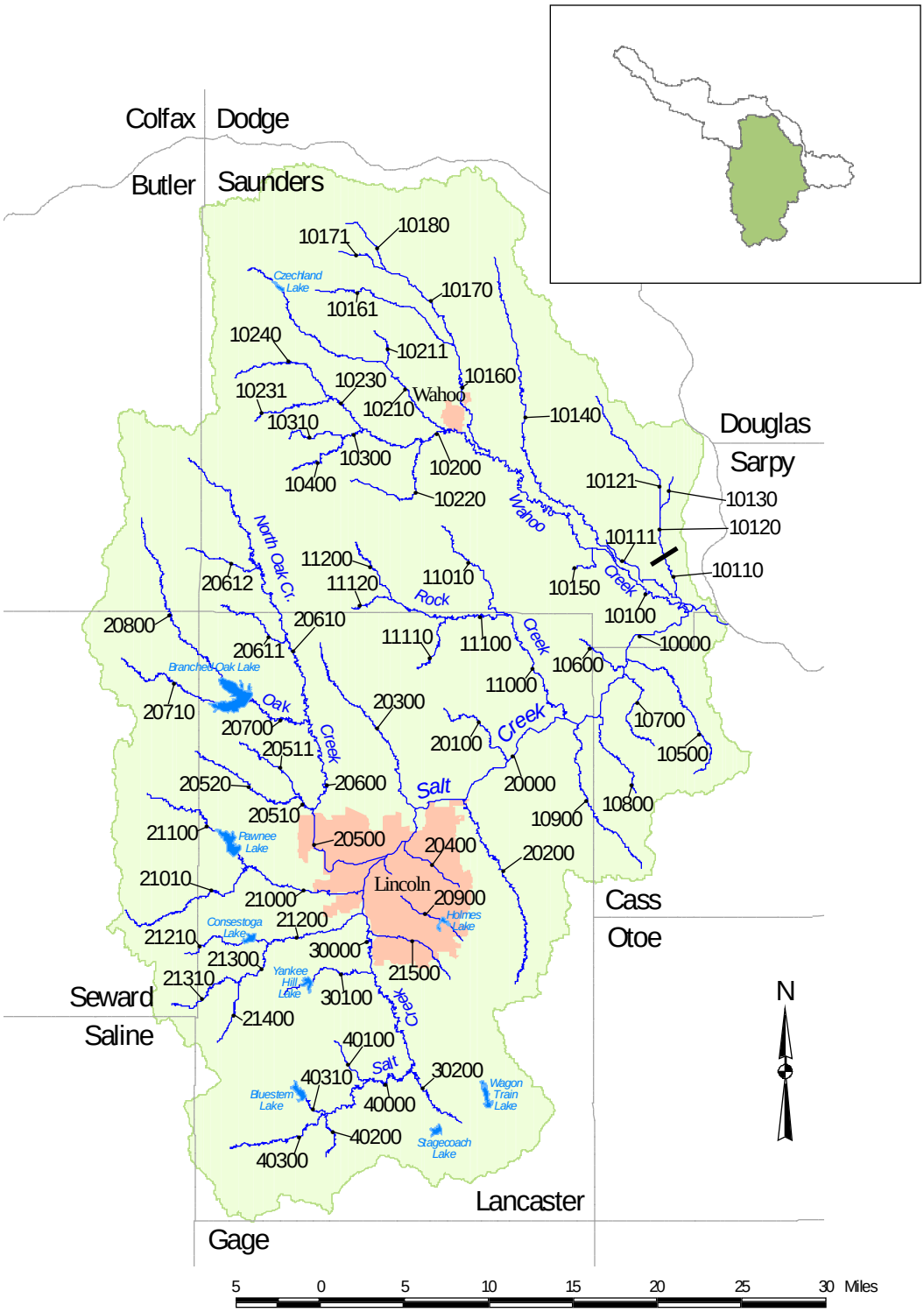

Subbasin LP2

RIVER BASIN: Lower Platte

Subbasin: LP2

STREAM SEGMENT	SEGMENT NUMBER	USE CLASSIFICATION: STATE RESOURCE WATER	RECREATION	AQUATIC LIFE: COLDWATER	AQUATIC LIFE: WARMWATER	WATER SUPPLY: PUBLIC DRINKING WATER	WATER SUPPLY: AGRICULTURAL	WATER SUPPLY: INDUSTRIAL	AESTHETICS	KEY SPECIES	COMMENTS
Salt Creek - Rock Creek to Platte River	10000		●		A*		B		●	i,w	
Wahoo Creek - Sand Creek to Salt Creek	10100		●		A		A		●	i	
Clear Creek - Sec 14-13N-9E to Wahoo Creek	10110		●		A		A		●	i	
Silver Creek	10111				B		A		●		
Clear Creek - Johnson Creek to Sec 14-13N-9E	10120				B		A		●		
Johnson Creek	10121				B		A		●		
Clear Creek - Headwaters to Johnson Creek	10130			B			A		●	8	Sensitive Species
Silver Creek	10140				B		A		●		
Mosquito Creek	10150				B		A		●		
Sand Creek - Duck Creek to Wahoo Creek	10160				B		A		●		
Duck Creek	10161				B		A		●		
Sand Creek - Spring Creek to Duck Creek	10170				B		A		●		
Spring Creek	10171				B		A		●		
Sand Creek - Headwaters to Spring Creek	10180				B		A		●		
Wahoo Creek - North Fork Wahoo Creek to Sand Creek	10200				A		A		●	i	
Cottonwood Creek	10210				B		A		●		
Unnamed Creek (Sec 23-15N-6E)	10211				B		A		●		
Miller Branch	10220				B		A		●		
North Fork Wahoo Creek - Unnamed Creek (Sec 32-15N-6E) to Wahoo Creek	10230				B		A		●		
Unnamed Creek (Sec 32-15N-6E)	10231				B		A		●		
North Fork Wahoo Creek - Headwaters to Unnamed Creek (Sec 32-15N-6E)	10240				B		A		●		
Wahoo Creek - Dunlap Creek to North Fork Wahoo Creek	10300				B		A		●		
Dunlap Creek	10310				B		A		●		
Wahoo Creek - Headwaters to Dunlap Creek	10400				B		A		●		

*Site-specific water quality criteria for ammonia are assigned (see Chapter 4, 003.02B).

RIVER BASIN: Lower Platte

Subbasin: LP2

STREAM SEGMENT	SEGMENT NUMBER	USE CLASSIFICATION: STATE RESOURCE WATER	RECREATION	AQUATIC LIFE: COLDWATER	AQUATIC LIFE: WARMWATER	WATER SUPPLY: PUBLIC DRINKING WATER	WATER SUPPLY: AGRICULTURAL	WATER SUPPLY: INDUSTRIAL	AESTHETICS	KEY SPECIES	COMMENTS
Callahan Creek	10500				B		A		●		
Robinson Creek	10600				B		A		●		
Greenwood Creek	10700				B		A		●		
Dee Creek	10800				B		A		●		
Camp Creek	10900				B		A		●		
Rock Creek - North Fork Rock Creek to Salt Creek	11000				A		A		●	i	
North Fork Rock Creek	11010				B		A		●		
Rock Creek - Little Rock Creek to North Fork Rock Creek	11100				B		A		●		
Ash Hollow Creek	11110				B		A		●		
Little Rock Creek	11120				B		A		●		
Rock Creek - Headwaters to Little Rock Creek	11200				B		A		●		
Salt Creek - Beal Slough to Rock Creek	20000		●		A*		B		●	i,w	
Jordan Creek	20100				B		A		●		
Stevens Creek	20200				B		A		●		
Little Salt Creek	20300				B		B		●		
Dead Man's Run	20400		●		B		A		●		
Oak Creek - Elk Creek to Salt Creek	20500		●		A		B		●		
Elk Creek - West Oak Creek to Oak Creek	20510				B		A		●		
West Oak Creek	20511				B		A		●		
Elk Creek - Headwaters to West Oak Creek	20520				B		A		●		
Oak Creek - North Oak Creek to Elk Creek	20600		●		B		A		●		
North Oak Creek	20610				B		A		●		
Wagon Tongue Creek	20611				B		A		●		
Bates Branch	20612				B		A		●		
Oak Creek - Middle Oak Creek to North Oak Creek	20700				B		A		●		
Middle Oak Creek	20710				B		A		●		

*Site-specific water quality criteria for ammonia are assigned (see Chapter 4, 003.02B).

RIVER BASIN: Lower Platte

Subbasin: LP2

STREAM SEGMENT	SEGMENT NUMBER	USE CLASSIFICATION: STATE RESOURCE WATER	RECREATION	AQUATIC LIFE: COLDWATER	AQUATIC LIFE: WARMWATER	WATER SUPPLY: PUBLIC DRINKING WATER	WATER SUPPLY: AGRICULTURAL	WATER SUPPLY: INDUSTRIAL	AESTHETICS	KEY SPECIES	COMMENTS
Oak Creek - Headwaters to Middle Oak Creek	20800				B		A		●		
Antelope Creek	20900		●		B		B		●		
Middle Creek - South Branch Middle Creek to Salt Creek	21000				B		A		●		
South Branch Middle Creek	21010				B		A		●		
Middle Creek - Headwaters to South Branch Middle Creek	21100				B		A		●		
Haines Branch - Holmes Creek to Salt Creek	21200				B		B		●		
Holmes Creek	21210				B		A		●		
Haines Branch - Cheese Creek to Holmes Creek	21300				B		A		●		
Cheese Creek	21310				B		A		●		
Haines Branch - Headwaters to Cheese Creek	21400				B		A		●		
Beal Slough	21500		●		B		A		●		
Salt Creek - Hickman Branch to Beal Slough	30000		●		A*		A		●	i,w	
Cardwell Branch	30100		●		B		A		●		
Hickman Branch	30200				B		A		●		
Salt Creek - Confluence of Spring Branch and Olive Branch to Hickman Branch	40000				B		A		●		
Wittstruck Creek	40100				B		A		●		
Spring Branch	40200				B		A		●		
Olive Branch	40300				B		A		●		
North Branch	40310				B		A		●		

*Site-specific water quality criteria for ammonia are assigned (see Chapter 4, 003.02B).

MIDDLE PLATTE RIVER BASIN (and Subbasins)

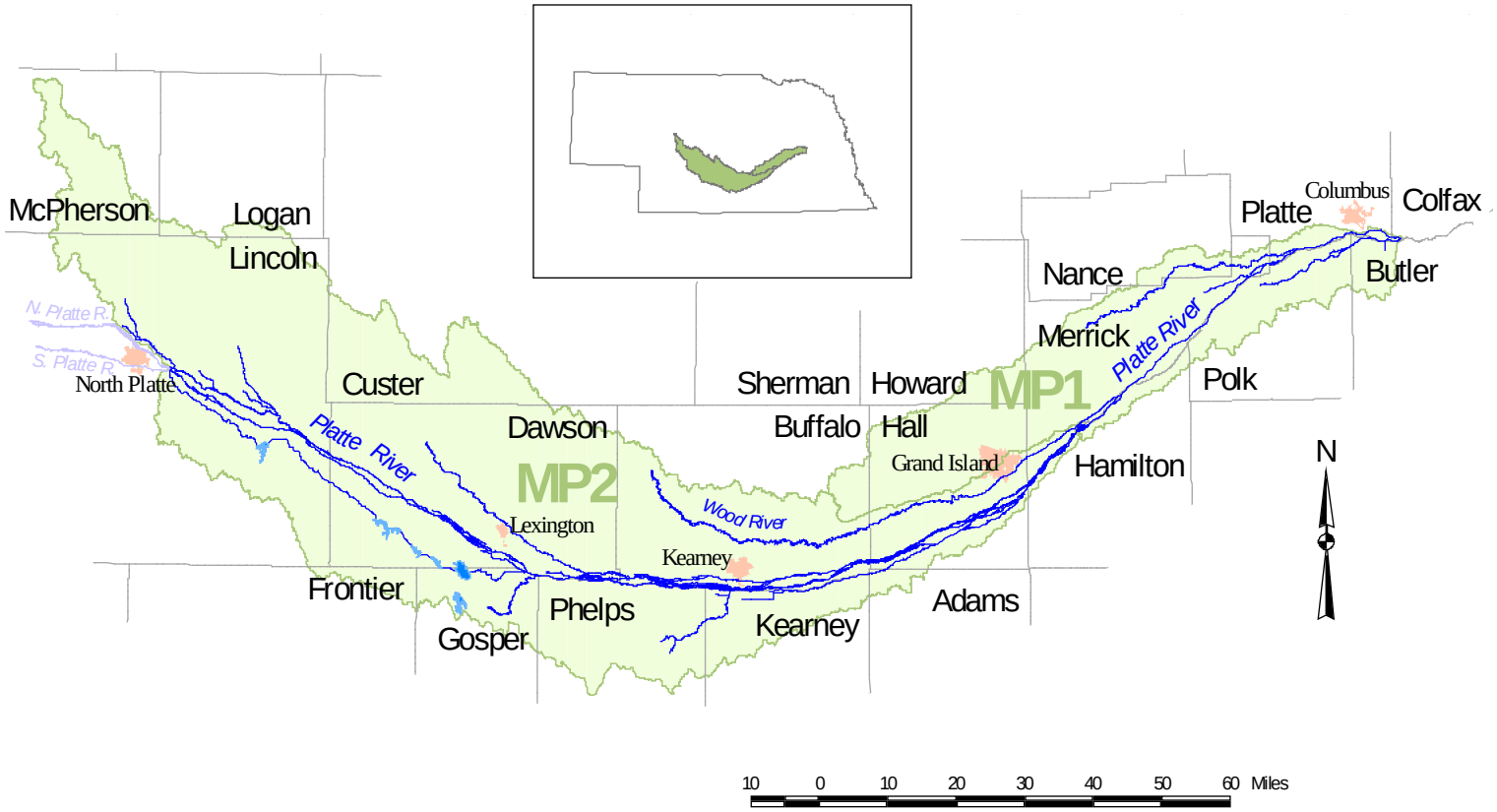

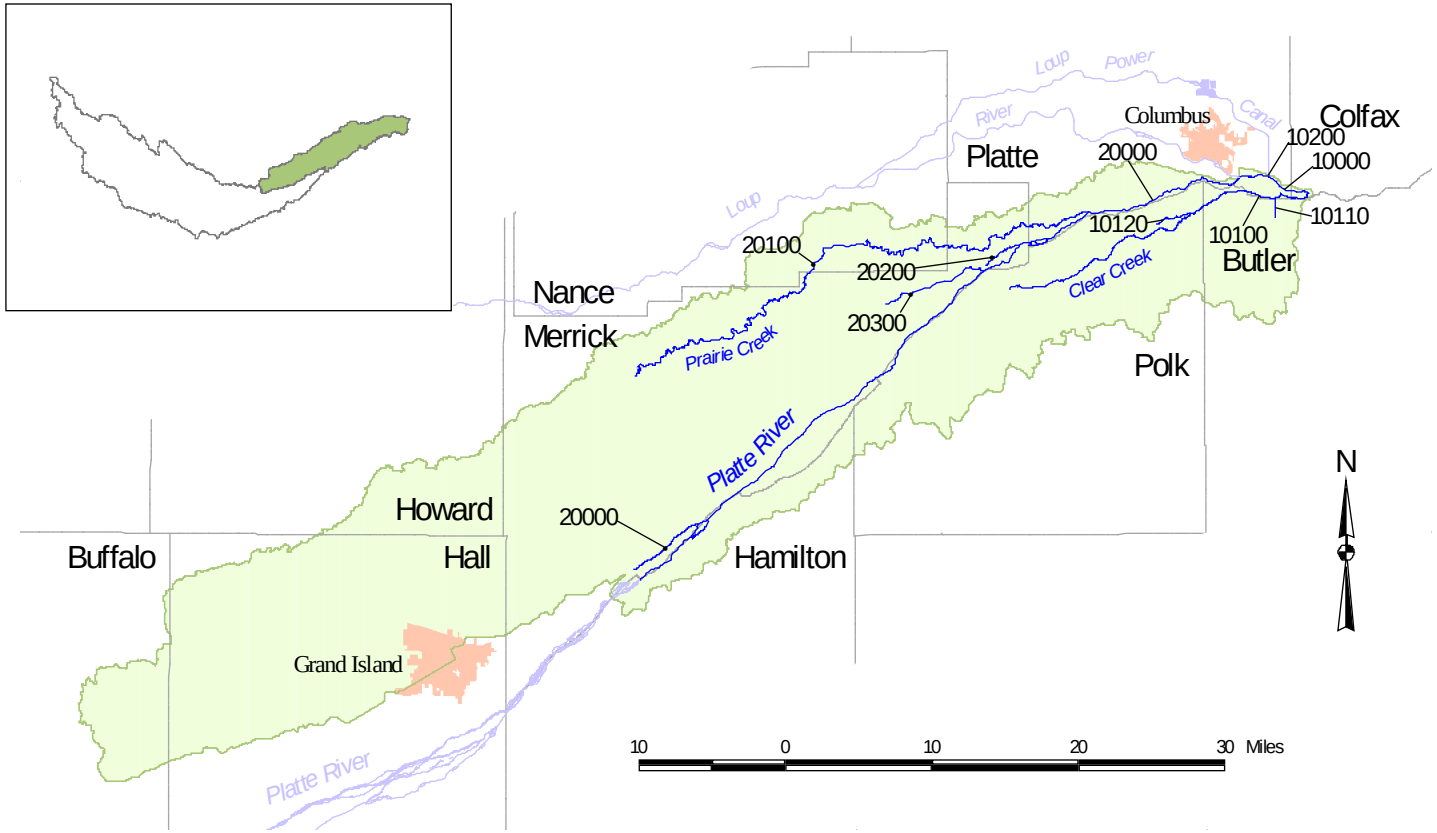

Subbasin MP1

RIVER BASIN: Middle Platte

Subbasin: MP1

STREAM SEGMENT	SEGMENT NUMBER	USE CLASSIFICATION: STATE RESOURCE WATER	RECREATION	AQUATIC LIFE: COLDWATER	AQUATIC LIFE: WARMWATER	WATER SUPPLY: PUBLIC DRINKING WATER	WATER SUPPLY: AGRICULTURAL	WATER SUPPLY: INDUSTRIAL	AESTHETICS	KEY SPECIES	COMMENTS
Platte River - Loup Power Canal (Sec 35-17N-1E) to Clear Creek	10000		●		A*		A		●	i,j	
Clear Creek	10100		●	B			A		●	f,i,r	
Wilson Creek	10110				B		A		●		
South Channel Platte River	10120			B			A		●	o	
Loup Power Canal - Sec 35-17N-1E to Platte River (enters Middle Platte River Basin from Lower Platte River Basin - see subbasin LP1)	10200		●		A		A		●	i,j	
Platte River - Wood River to Loup Power Canal (Sec 35-17N-1E)	20000		●		A*		A		●	i,j	
Prairie Creek	20100				B		A		●	i,n	
Silver Creek - Sec 34-16N-3W to Platte River (Sec 25-16N-3W)	20200				B		A		●		
Silver Creek - Headwaters to Platte River (Sec 4-15N-3W)	20300				A		A		●		

*Site-specific water quality criteria for ammonia are assigned (see Chapter 4, 003.02B).

Subbasin MP2

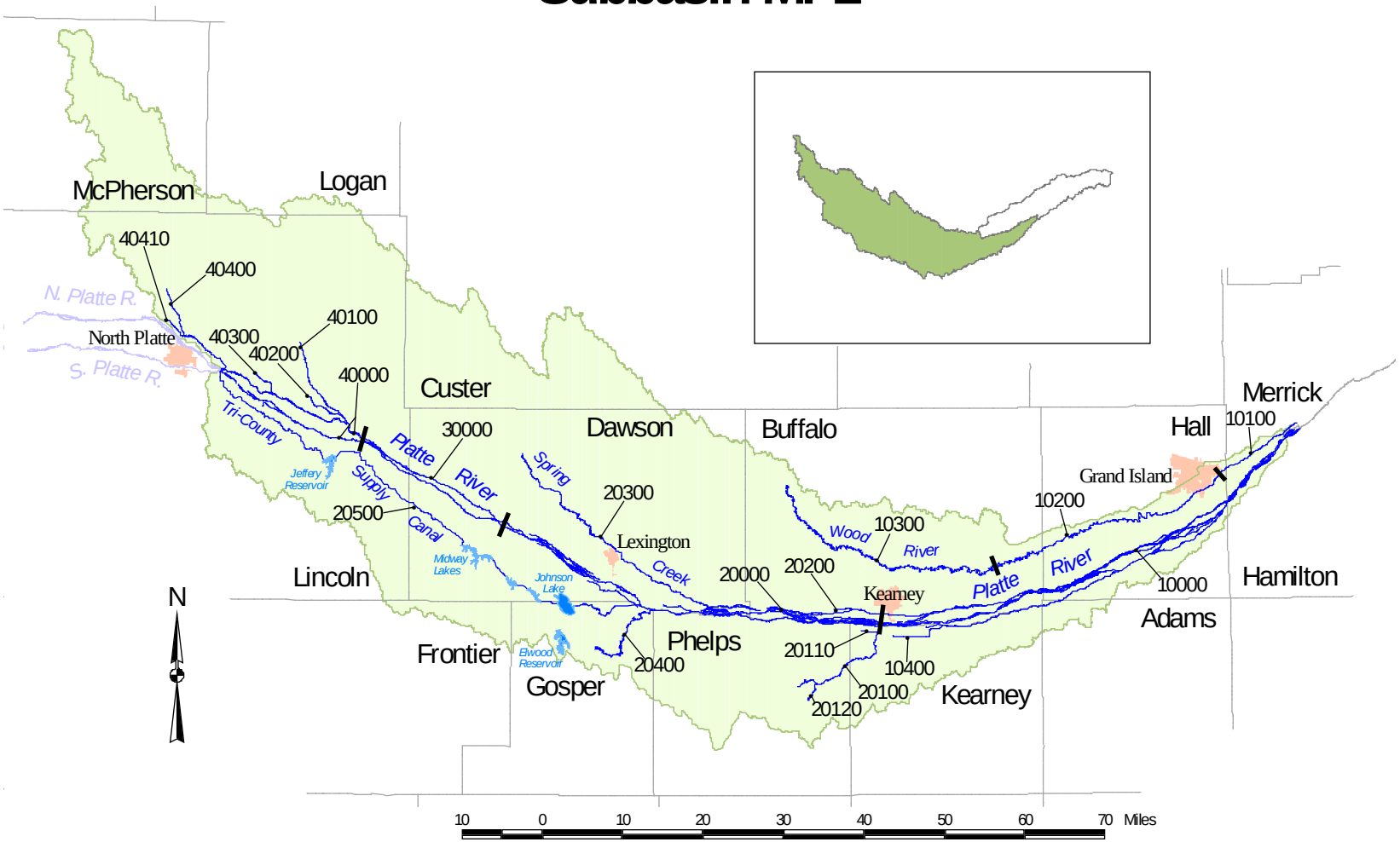

RIVER BASIN: Middle Platte

Subbasin: MP2

STREAM SEGMENT	SEGMENT NUMBER	USE CLASSIFICATION: STATE RESOURCE WATER	RECREATION	AQUATIC LIFE: COLDWATER	AQUATIC LIFE: WARMWATER	WATER SUPPLY: PUBLIC DRINKING WATER	WATER SUPPLY: AGRICULTURAL	WATER SUPPLY: INDUSTRIAL	AESTHETICS	KEY SPECIES	COMMENTS
Platte River - Kearney Canal Return (Sec 11-8N-16W) to Wood River	10000		●		A*	●	A		●	i,j	
Wood River - Grand Island Utilities Ditch (Sec 13-11N-9W) to Platte River	10100				A*		A		●	i	
Wood River - Sec 12-9N-14W to Grand Island Utilities Ditch (Sec 13-11N-9W)	10200				B**		A		●	i	
Wood River - Headwaters to Sec 12-9N-14W	10300				B		A		●	i	
Crooked Creek	10400				B		A		●		
Platte River - Dawson County Canal Diversion (Sec 18-10N-23W) to Kearney Canal Return (Sec 11-8N-16W)	20000		●		A*		A		●	i,j	
North Dry Creek	20100				B		A		●	i	
Whiskey Slough	20110				B		A		●		
Unnamed Creek (Sec 29-7N-17W)	20120				B		A		●		
Turkey Creek	20200		●		B		A		●		
Spring Creek	20300		●		A		A		●		
Plum Creek	20400				A		A		●		
Tri-County Supply Canal - North Platte Diversion Dam (Sec 7-13N-29W) to J-2 Return on Platte River (Sec 2-8N-21W)	20500		●		A		A	●	●	8,i,j,l,n,o,s,w	Sensitive Species
Platte River - Thirty Mile Canal Diversion (Sec 30-12N-26W) to Dawson County Canal Diversion (Sec 18-10N-23W)	30000		●		A*		A		●	i,j	
Platte River - Confluence of North and South Platte Rivers to Thirty Mile Canal Diversion (Sec 30-12N-26W)	40000		●		A*		A		●	i,j	
Pawnee Creek	40100				B		A		●		
Pawnee Slough	40200		●		B		A		●		
Unnamed Slough (Sec 29-13N-28W)	40300				B		A		●		
White Horse Creek	40400		●	B			A		●	f,i,n	
Unnamed Creek (Sec 21-14N-30W)	40410				B		A		●		

*Site-specific water quality criteria for ammonia are assigned (see Chapter 4, 003.02B).

**Seasonal designation, applies from March 1 through October 31.

MISSOURI TRIBUTARIES RIVER BASIN (and Subbasins)

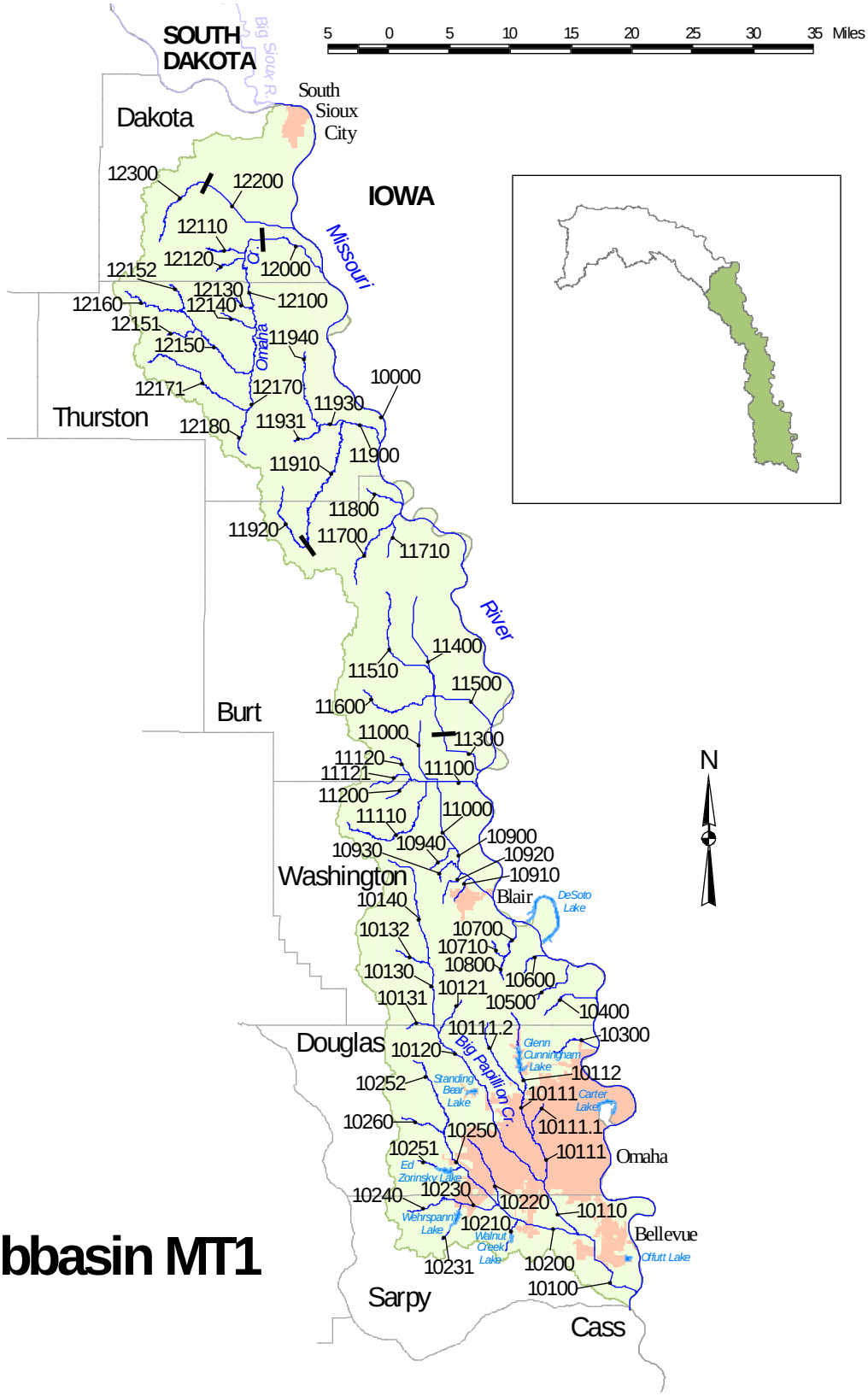

Subbasin MT1

RIVER BASIN: Missouri Tributaries

Subbasin: MT1

STREAM SEGMENT	SEGMENT NUMBER	USE CLASSIFICATION: STATE RESOURCE WATER	RECREATION	AQUATIC LIFE: COLDWATER	AQUATIC LIFE: WARMWATER	WATER SUPPLY: PUBLIC DRINKING WATER	WATER SUPPLY: AGRICULTURAL	WATER SUPPLY: INDUSTRIAL	AESTHETICS	KEY SPECIES	COMMENTS
Missouri River - Big Sioux River to Platte River	10000		●		A	●	A	●	●	1,2, 18,b, h,i,j	Endangered Species Threatened Species
Papillion Creek - Big Papillion Creek to Missouri River	10100		●		A		A		●	i	
Big Papillion Creek - Little Papillion Creek to Papillion Creek	10110		●		A		A		●		
Little Papillion Creek - Thomas Creek to Big Papillion Creek	10111		●		B		A		●		
Cole Creek	10111.1		●		B		A		●		
Thomas Creek	10111.2				B		A		●		
Little Papillion Creek - Headwaters to Thomas Creek	10112				B		A		●		
Big Papillion Creek - Butter Flat Creek to Little Papillion Creek	10120		●		A		A		●		
Butter Flat Creek	10121				B		A		●		
Big Papillion Creek - Northwest Branch (Sec 5-17N-9E) to Butter Flat Creek	10130				B		A		●		
Unnamed Creek (Sec 4-16N-11E)	10131				B		A		●		
Northwest Branch (Sec 5-17N-11E)	10132				B		A		●		
Big Papillion Creek - Headwaters to Northwest Branch (Sec 5-17N-11E)	10140				B		A		●		
Papillion Creek - South Papillion Creek to Big Papillion Creek	10200		●		A		A		●		
Walnut Creek	10210				B		A		●		
Hell Creek	10220				B		A		●		
South Papillion Creek - Unnamed Creek (Sec 14-14N-11E) to Papillion Creek	10230				B		A		●		
Unnamed Creek (Sec 14-14N-11E)	10231				B		A		●		
South Papillion Creek - Headwaters to Unnamed Creek (Sec 14-14N-11E)	10240				B		A		●		
West Papillion Creek - North Branch West Papillion Creek to Papillion Creek	10250				B		A		●		
Boxelder Creek	10251				B		A		●		
North Branch West Papillion Creek - Headwaters to West Papillion Creek	10252				B		A		●		

RIVER BASIN: Missouri Tributaries

Subbasin: MT1

STREAM SEGMENT	SEGMENT NUMBER	USE CLASSIFICATION: STATE RESOURCE WATER	RECREATION	AQUATIC LIFE: COLDWATER	AQUATIC LIFE: WARMWATER	WATER SUPPLY: PUBLIC DRINKING WATER	WATER SUPPLY: AGRICULTURAL	WATER SUPPLY: INDUSTRIAL	AESTHETICS	KEY SPECIES	COMMENTS
West Papillion Creek - Headwaters to North Branch West Papillion Creek	10260				B		A		●		
Ponca Creek	10300				B		A		●		
Deer Creek	10400				B		A		●		
Turkey Creek	10500				B		A		●		
Moores Creek	10600				B		A		●		
Long Creek - Mill Creek to Missouri River	10700				B		A		●		
Mill Creek	10710				B		A		●		
Long Creek - Headwaters to Mill Creek	10800				B		A		●		
Cameron Ditch - Stuart Creek to Missouri River	10900				B		A		●		
Couble Creek	10910				B		A		●		
South Creek	10920				B		A		●		
North Creek	10930				B		A		●		
Stuart Creek	10940				B		A		●		
Cameron Ditch - Headwaters to Stuart Creek	11000				B		A		●		
Hill Creek - Carr Creek to Missouri River	11100				B		A		●		
New York Creek	11110				B		A		●		
Carr Creek	11120				B		A		●		
Davis Creek	11121				B		A		●		
Hill Creek - Headwaters to Carr Creek	11200				B		A		●		
Combination Ditch - Foree Ditch (Sec 3-20N-11E) to Missouri River	11300				B		A		●		
Combination Ditch - Headwaters to Foree Ditch (Sec 3-20N-11E)	11400				B		A		●		
Tekamah Creek - Silver Creek to Missouri River	11500				B		A		●		
Silver Creek	11510				B		A		●		
Tekamah Creek - Headwaters to Silver Creek	11600				B		A		●		
Elm Creek	11700				B		A		●		
Lone Tree Creek	11710				B		A		●		

RIVER BASIN: Missouri Tributaries

Subbasin: MT1

STREAM SEGMENT	SEGMENT NUMBER	USE CLASSIFICATION: STATE RESOURCE WATER	RECREATION	AQUATIC LIFE: COLDWATER	AQUATIC LIFE: WARMWATER	WATER SUPPLY: PUBLIC DRINKING WATER	WATER SUPPLY: AGRICULTURAL	WATER SUPPLY: INDUSTRIAL	AESTHETICS	KEY SPECIES	COMMENTS
Wood Creek	11800				B		A		●		
Blackbird Creek - South Blackbird Creek to Missouri River	11900		●		A		A		●		
South Blackbird Creek - Unnamed Creek (Sec 15-23N-9E) to Blackbird Creek	11910				B		A		●		
South Blackbird Creek - Headwaters to Unnamed Creek (Sec 15-23N-9E)	11920				B		A		●		
North Blackbird Creek - Unnamed Creek (Sec 26-25N-9E) to Blackbird Creek	11930				B		A		●		
Unnamed Creek (Sec 26-25N-9E)	11931				B		A		●		
North Blackbird Creek - Headwaters to Unnamed Creek (Sec 26-25N-9E)	11940				B		A		●		
Omaha Creek - Sec 12-27N-8E to Missouri River	12000		●		A		A		●	i	
Omaha Creek - South Omaha Creek to Sec 12-27N-8E	12100				B		A		●		
Fiddlers Creek	12110				B		A		●		
Wigle Creek	12120				B		A		●		
Turtle Creek	12130				B		A		●		
Morgan Creek	12140				B		A		●		
North Omaha Creek - Unnamed Creek (Sec 10-26N-7E) to Omaha Creek	12150				B		A		●		
Unnamed Creek (Sec 14-26N-7E)	12151				B		A		●		
Unnamed Creek (Sec 10-26N-7E)	12152				B		A		●		
North Omaha Creek - Headwaters to Unnamed Creek (Sec 10-26N-7E)	12160				B		A		●		
South Omaha Creek - Cow Creek to Omaha Creek	12170				B		A		●		
Cow Creek	12171				B		A		●		
South Omaha Creek - Headwaters to Cow Creek	12180				B		A		●		
Pigeon Creek - Sec 13-28N-7E to Missouri River	12200				B		A		●		
Pigeon Creek - Headwaters to Sec 13-28N-7E	12300				B		A		●		
Big Sioux River (Iowa)	-----										

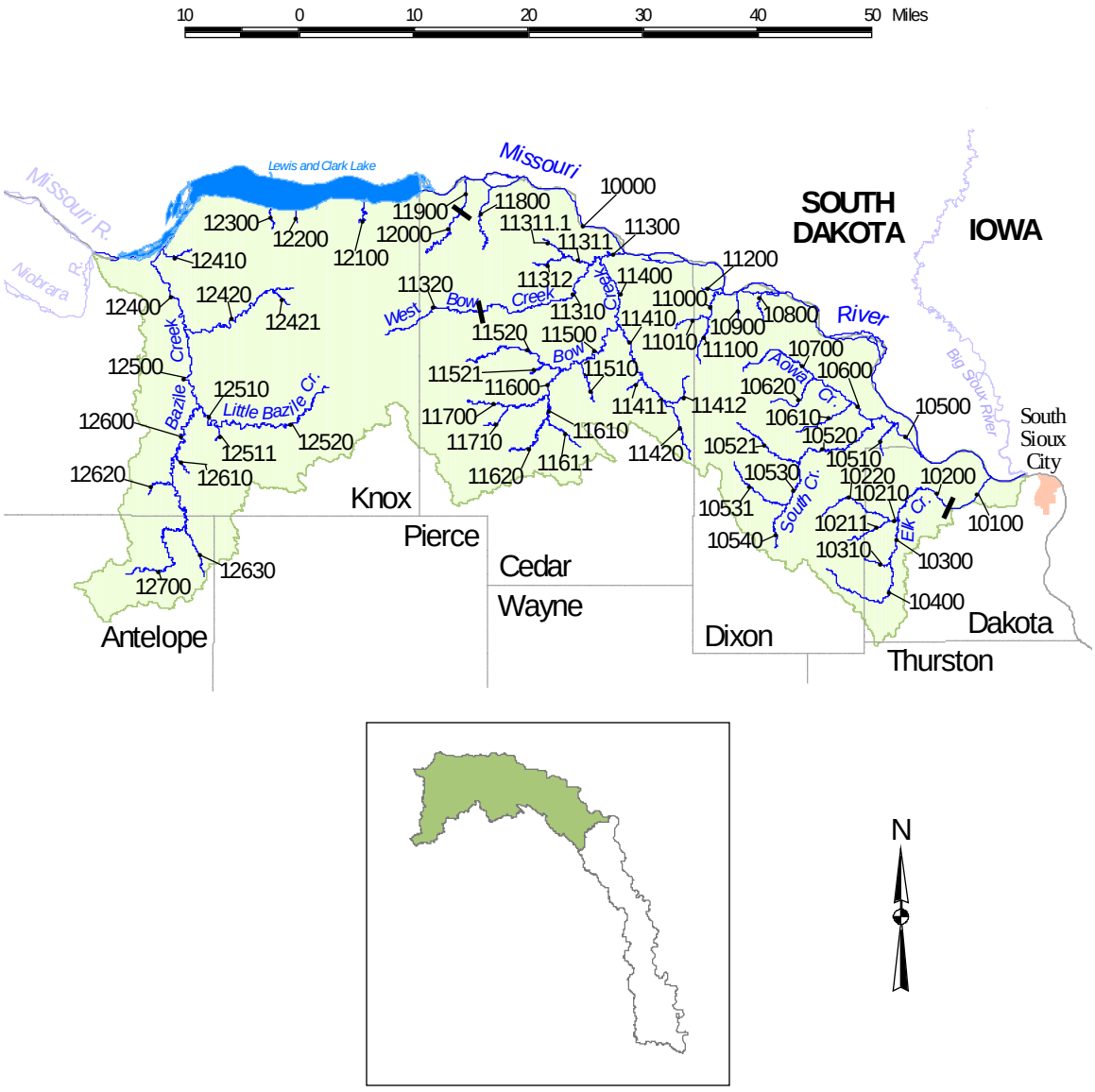

Subbasin MT2

RIVER BASIN: Missouri Tributaries

Subbasin: MT2

STREAM SEGMENT	SEGMENT NUMBER	USE CLASSIFICATION: STATE RESOURCE WATER	RECREATION	AQUATIC LIFE: COLDWATER	AQUATIC LIFE: WARMWATER	WATER SUPPLY: PUBLIC DRINKING WATER	WATER SUPPLY: AGRICULTURAL	WATER SUPPLY: INDUSTRIAL	AESTHETICS	KEY SPECIES	COMMENTS
Missouri River - Niobrara River to Big Sioux River	10000	A	●		A	●	A		●	1,2, 19, a,b,i, j,v, w	Endangered Species Threatened Species Portion of Segment Designated a Recreational River Under the Federal Wild and Scenic Rivers Act
Elk Creek - Sec 35-29N-7E to Missouri River	10100		●		A		A		●	i,j	
Elk Creek - Otter Creek to Sec 35-29N-7E	10200				B		A		●		
Otter Creek - Minnow Creek to Elk Creek	10210				B		A		●		
Minnow Creek	10211				B		A		●		
Otter Creek - Headwaters to Minnow Creek	10220				B		A		●		
Elk Creek - Unnamed Creek (Sec 11-27N-6E) to Otter Creek	10300				B		A		●		
Pigeon Creek	10310				B		A		●		
Elk Creek - Headwaters to Unnamed Creek (Sec 11-27N-6E)	10400				B		A		●		
Aowa Creek - South Creek to Missouri River	10500		●		A		A		●	i	
Badger Creek	10510				B		A		●		
South Creek - Daily Branch to Aowa Creek	10520		●		A		A		●		
Daily Branch	10521		●		B		A		●		
South Creek - Jordan Creek to Daily Branch	10530		●		B		A		●		
Jordan Creek	10531				B		A		●		
South Creek - Headwaters to Jordan Creek	10540				B		A		●		
Aowa Creek - Powder Creek to South Creek	10600				B		A		●		
Silver Creek	10610				B		A		●		
Powder Creek	10620				B		A		●		
Aowa Creek - Headwaters to Powder Creek	10700				B		A		●		
Turkey Creek	10800				B		A		●		
Walnut Creek	10900				B		A		●		
Lime Creek - West Branch Lime Creek to Missouri River	11000				B		A		●		

RIVER BASIN: Missouri Tributaries

Subbasin: MT2

STREAM SEGMENT	SEGMENT NUMBER	USE CLASSIFICATION: STATE RESOURCE WATER	RECREATION	AQUATIC LIFE: COLDWATER	AQUATIC LIFE: WARMWATER	WATER SUPPLY: PUBLIC DRINKING WATER	WATER SUPPLY: AGRICULTURAL	WATER SUPPLY: INDUSTRIAL	AESTHETICS	KEY SPECIES	COMMENTS
West Branch Lime Creek	11010				B		A		●		
Lime Creek - Headwaters to West Branch Lime Creek	11100				B		A		●		
Ames Creek	11200				B		A		●		
Bow Creek - West Bow Creek to Missouri River	11300		●		A		A		●	i,j,v	
West Bow Creek - Unnamed Creek (Sec 1-31N-1W) to Bow Creek	11310		●		B		A		●		
Second Bow Creek - Unnamed Creek (Sec 7-32N-2E) to Bow Creek	11311				B		A		●		
Unnamed Creek (Sec 7-32N-2E)	11311.1			B			A		●	8	Sensitive Species
Second Bow Creek - Headwaters to Unnamed Creek (Sec 7-32N-2E)	11312				B		A		●		
West Bow Creek - Headwaters to Unnamed Creek (Sec 1-31N-1W)	11320				B		A		●		
Bow Creek - East Bow Creek to West Bow Creek	11400		●		A		A		●		
East Bow Creek - Unnamed Creek (Sec 10-30N-3E) to Bow Creek	11410		●		B		A		●		
Unnamed Creek (Sec 32-31N-3E)	11411				B		A		●		
Unnamed Creek (Sec 10-30N-3E)	11412				B		A		●		
East Bow Creek - Headwaters to Unnamed Creek (Sec 10-30N-3E)	11420				B		A		●		
Bow Creek - Norwegian Bow Creek to East Bow Creek	11500				B		A		●		
Dead Creek	11510				B		A		●		
Norwegian Bow Creek	11520				B		A		●		
Unnamed Creek (Sec 26-31N-1E)	11521				B		A		●		
Bow Creek - Pearl Creek to Norwegian Bow Creek	11600				B		A		●		
Pearl Creek - Kerloo Creek to Bow Creek	11610				B		A		●		
Kerloo Creek	11611				B		A		●		
Pearl Creek - Headwaters to Kerloo Creek	11620				B		A		●		
Bow Creek - Headwaters to Pearl Creek	11700				B		A		●		
Unnamed Creek (Sec 17-30N-1E)	11710				B		A		●		

RIVER BASIN: Missouri Tributaries

Subbasin: MT2

STREAM SEGMENT	SEGMENT NUMBER	USE CLASSIFICATION: STATE RESOURCE WATER	RECREATION	AQUATIC LIFE: COLDWATER	AQUATIC LIFE: WARMWATER	WATER SUPPLY: PUBLIC DRINKING WATER	WATER SUPPLY: AGRICULTURAL	WATER SUPPLY: INDUSTRIAL	AESTHETICS	KEY SPECIES	COMMENTS
Antelope Creek	11800				B		A		●		
Beaver Creek - Sec 22-33N-1W to Missouri River	11900				B		A		●		
Beaver Creek - Headwaters to Sec 22-33N-1W	12000				B		A		●		
Weigand Creek - Headwaters to Lewis and Clark Lake	12100				B		A		●		
Devils Nest Creek - Headwaters to Lewis and Clark Lake	12200				B		A		●		
Cooks Creek - Headwaters to Lewis and Clark Lake	12300				B		A		●		
Bazile Creek - Howe Creek to Missouri River	12400		●		A		A		●	i	
Lost Creek	12410				B		A		●		
Howe Creek	12420			B			A		●		
Unnamed Creek (Sec 25-32N-4W)	12421				B		A		●		
Bazile Creek - Little Bazile Creek to Howe Creek	12500		●		A		A		●	i	
Little Bazile Creek - Unnamed Creek (Sec 30-30N-4W) to Bazile Creek	12510				B		A		●		
Unnamed Creek (Sec 30-30N-4W)	12511				B		A		●		
Little Bazile Creek - Headwaters to Unnamed Creek (Sec 30-30N-4W)	12520				B		A		●		
Bazile Creek - Unnamed Creek (Sec 3-28N-5W) to Little Bazile Creek	12600				B		A		●		
Spring Creek	12610			B			A		●		
Unnamed Creek (Sec 21-29N-5W)	12620				B		A		●		
Unnamed Creek (Sec 3-28N-5W)	12630				B		A		●		
Bazile Creek - Headwaters to Unnamed Creek (Sec 3-28N-5W)	12700				B		A		●		

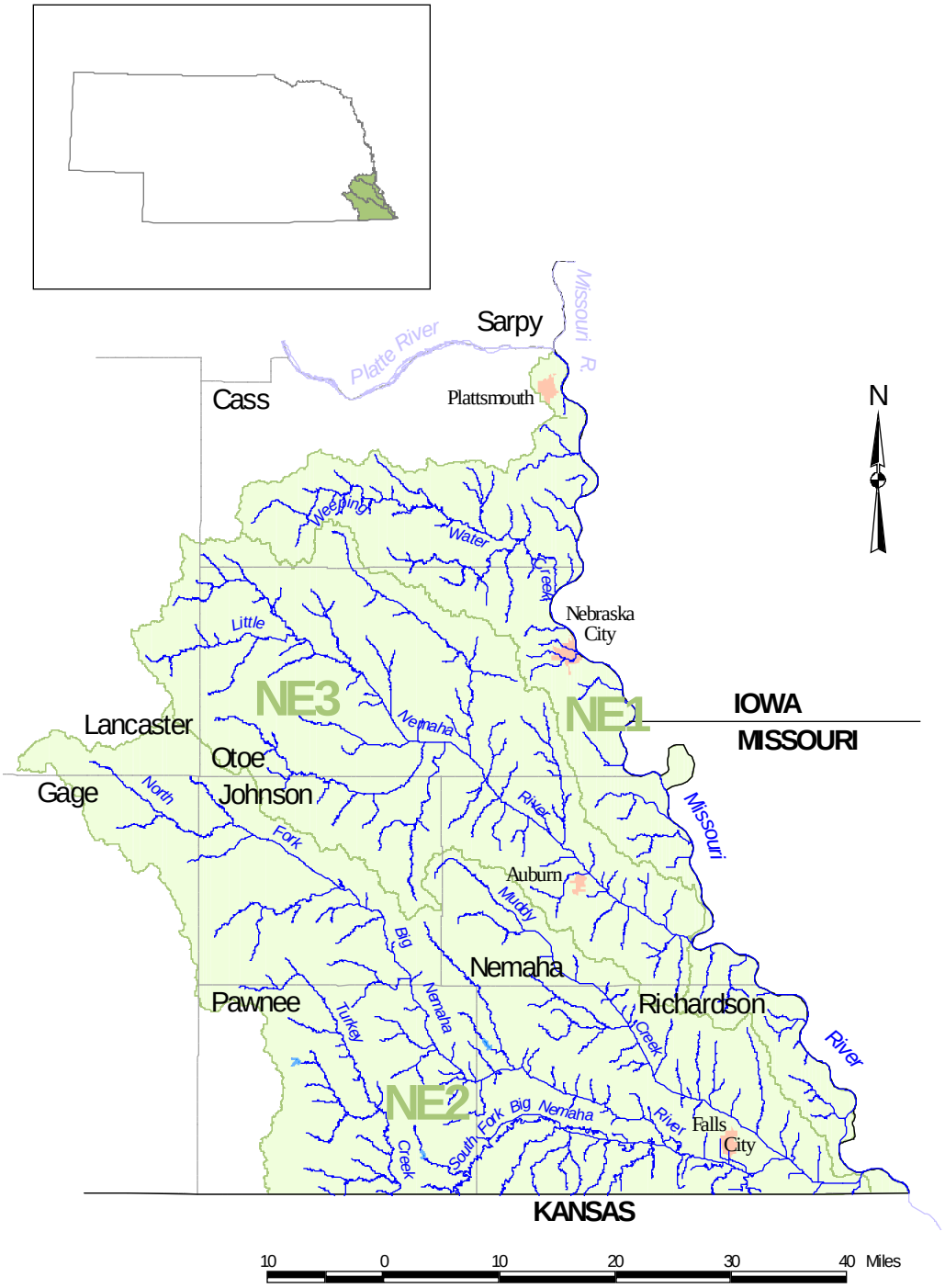

NEMAHA RIVER BASIN (and Subbasins)

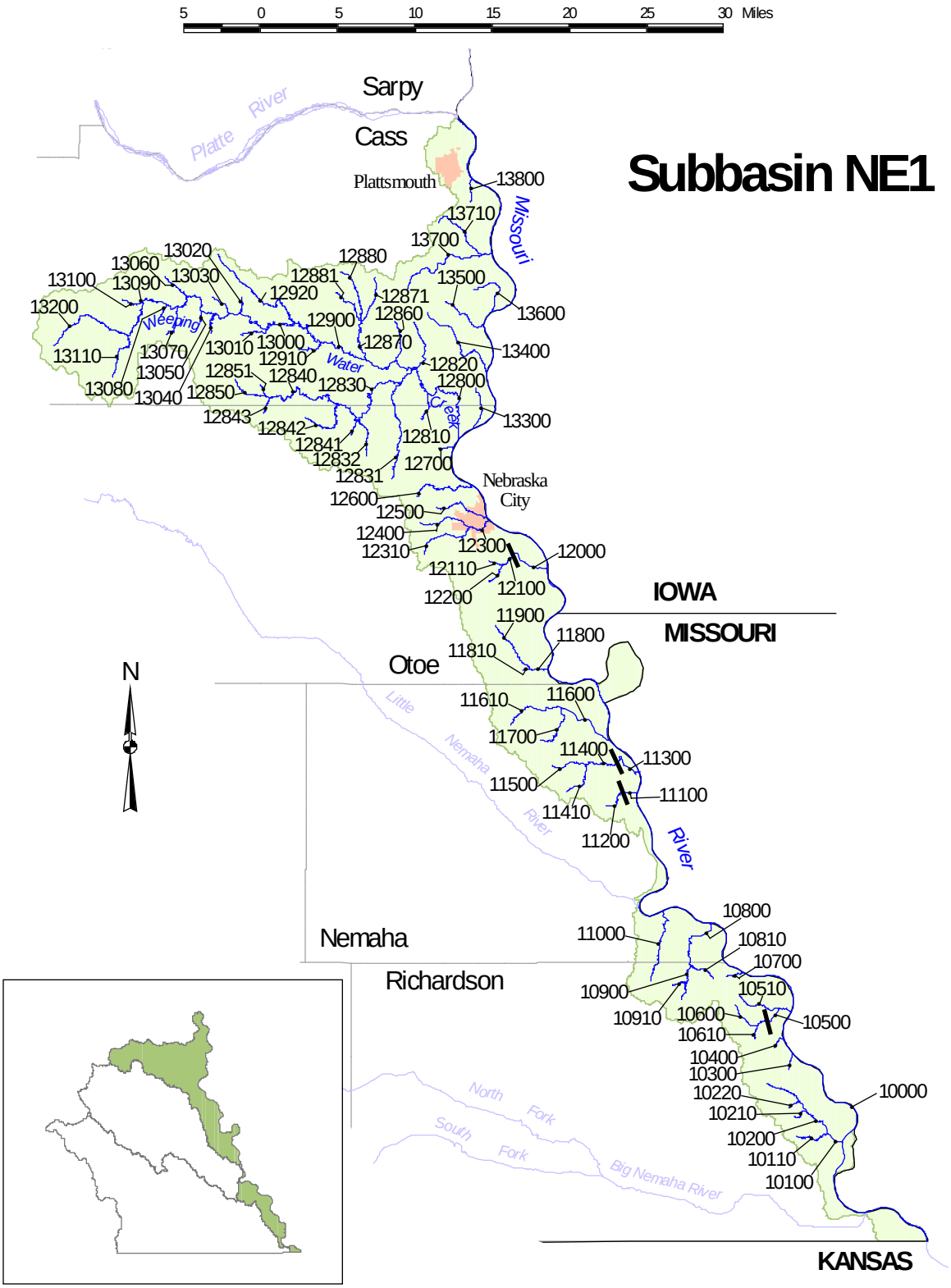
Subbasin NE1
5 0 5 10 15 20 25 30 Miles
Sarpy
Cass
Platte River
Plattsmouth
Missouri
Weeping Water Creek
Nebraska City
IOWA
MISSOURI
Otoe
Little Nemaha River
Nemaha
Richardson
North Fork
South Fork
Big Nemaha River
KANSAS
N
13800
13710
13700
13500
13600
13400
13300
13020
13060
13100
13090
13030
13200
12880
12881
12920
12871
12860
12900
12870
13110
13070
13010
13000
12910
12820
13050
12851
12840
12830
12800
13080
13040
12850
12843
12842
12841
12832
12831
12810
12700
12600
12500
12400
12310
12300
12000
12110
12100
12200
11900
11800
11810
11610
11600
11700
11400
11300
11500
11100
11410
11200
10800
11000
10810
10700
10900
10510
10910
10600
10500
10610
10400
10300
10220
10000
10210
10200
10110
10100

RIVER BASIN: Nemaha

Subbasin: NE1

STREAM SEGMENT	SEGMENT NUMBER	USE CLASSIFICATION: STATE RESOURCE WATER	RECREATION	AQUATIC LIFE: COLDWATER	AQUATIC LIFE: WARMWATER	WATER SUPPLY: PUBLIC DRINKING WATER	WATER SUPPLY: AGRICULTURAL	WATER SUPPLY: INDUSTRIAL	AESTHETICS	KEY SPECIES	COMMENTS
Missouri River - Platte River to Nebraska- Kansas border (Sec 32-1N-19E)	10000		●		A	●	A	●	●	1,2,18,b,h,i,j	Endangered Species Threatened Species
Big Nemaha River (see subbasin NE2)	-----										
Winnebago Creek - Bean Creek to Missouri River	10100				B		A		●		
Bean Creek	10110				B		A		●		
Winnebago Creek - Headwaters to Bean Creek	10200				B		A		●		
Unnamed Creek (Sec 24-2N-17E)	10210				B		A		●		
Unnamed Creek (Sec 15-2N-17E)	10220				B		A		●		
Unnamed Creek (Sec 35-3N-17E)	10300				B		A		●		
Unnamed Creek (Sec 26-3N-17E)	10400				B		A		●		
Cottier Creek - Sec 21-3N-17E to Missouri River	10500				B		A		●		
Wine Branch	10510				B		A		●		
Cottier Creek - Headwaters to Sec 21-3N-17E	10600				B		A		●		
Unnamed Creek (Sec 28-3N-17E)	10610				B		A		●		
Unnamed Creek (Sec 5-3N-17E)	10700	A	●		B		A		●		
Beadow Creek - Unnamed Creek (Sec 2-3N-16E) to Missouri River	10800				B		A		●		
Unnamed Creek (Sec 2-3N-16E)	10810		●		B		A		●		
Beadow Creek - Headwaters to Unnamed Creek (Sec 2-3N-16E)	10900				B		A		●		
Unnamed Creek (Sec 10-3N-16E)	10910				B		A		●		
Deroin Creek	11000				B		A		●		
Little Nemaha River (see subbasin NE3)	-----										
Unnamed Creek (Sec 7-5N-16E) - Sec 12-5N-15E to Missouri River	11100				B		A		●		
Unnamed Creek (Sec 7-5N-16E) - Headwaters to Sec 12-5N-15E	11200				B		A		●		
Honey Creek - Sec 25-6N-15E to Missouri River	11300				B		A		●		
Honey Creek - Unnamed Creek (Sec 34-6N-15E) to Sec 25-6N-15E	11400				B		A		●		

RIVER BASIN: Nemaha

Subbasin: NE1

STREAM SEGMENT	SEGMENT NUMBER	USE CLASSIFICATION: STATE RESOURCE WATER	RECREATION	AQUATIC LIFE: COLDWATER	AQUATIC LIFE: WARMWATER	WATER SUPPLY: PUBLIC DRINKING WATER	WATER SUPPLY: AGRICULTURAL	WATER SUPPLY: INDUSTRIAL	AESTHETICS	KEY SPECIES	COMMENTS
Unnamed Creek (Sec 34-6N-15E)	11410				B		A		●		
Honey Creek - Headwaters to Unnamed Creek (Sec 34-6N-15E)	11500				B		A		●		
Buck Creek - Duck Creek to Missouri River	11600				B		A		●		
Duck Creek	11610				B		A		●		
Buck Creek - Headwaters to Duck Creek	11700				B		A		●		
Camp Creek - South Branch Camp Creek to Missouri River	11800				B		A		●		
South Branch Camp Creek	11810				B		A		●		
Camp Creek - Headwaters to South Branch Camp Creek	11900				B		A		●		
Fourmile Creek - Sec 23-8N-14E to Missouri River	12000				B		A		●		
Fourmile Creek - Threemile Creek to Sec 23-8N-14E	12100				B		A		●		
Threemile Creek	12110				B		A		●		
Fourmile Creek - Headwaters to Threemile Creek	12200				B		A		●		
South Table Creek - Unnamed Creek (Sec 8-8N-14E) to Missouri River	12300				B		A		●		
Unnamed Creek (Sec 8-8N-14E)	12310		●		B		A		●		
South Table Creek - Headwaters to Unnamed Creek (Sec 8-8N-14E)	12400				B		A		●		
North Table Creek	12500				B		A		●		
Walnut Creek	12600				B		A		●		
Wyoming Creek	12700				B		A		●		
Weeping Water Creek - North Branch Weeping Water Creek to Missouri River	12800				A		A		●	i	
Wolf Creek	12810				B		A		●		
Coal Creek	12820				B		A		●		
South Branch Weeping Water Creek - Goose Creek to Weeping Water Creek	12830				A		A		●	i	
Big Slough	12831				B		A		●		
Goose Creek	12832				B		A		●		

RIVER BASIN: Nemaha

Subbasin: NE1

STREAM SEGMENT	SEGMENT NUMBER	USE CLASSIFICATION: STATE RESOURCE WATER	RECREATION	AQUATIC LIFE: COLDWATER	AQUATIC LIFE: WARMWATER	WATER SUPPLY: PUBLIC DRINKING WATER	WATER SUPPLY: AGRICULTURAL	WATER SUPPLY: INDUSTRIAL	AESTHETICS	KEY SPECIES	COMMENTS
South Branch Weeping Water Creek - Wilson Creek to Goose Creek	12840				B		A		●		
Jordan Creek	12841				B		A		●		
Flood Creek	12842				B		A		●		
Wilson Creek	12843				B		A		●		
South Branch Weeping Water Creek - Headwaters to Wilson Creek	12850				B		A		●		
Unnamed Creek (Sec 31-10N-12E)	12851				B		A		●		
Tyson Creek	12860				B		A		●		
North Branch Weeping Water Creek - Unnamed Creek (Sec 6-10N-13E) to Weeping Water Creek	12870				A		A		●	i	
Unnamed Creek (Sec 6-10N-13E)	12871				B		A		●		
North Branch Weeping Water Creek - Headwaters to Unnamed Creek (Sec 6-10N-13E)	12880				B		A		●		
Unnamed Creek (Sec 6-10N-13E)	12881				B		A		●		
Weeping Water Creek - South Cedar Creek to North Branch Weeping Water Creek	12900				B		A		●		
Unnamed Creek (Sec 10-10N-12E)	12910				B		A		●		
South Cedar Creek	12920				B		A		●		
Weeping Water Creek - Stove Creek to South Cedar Creek	13000		●		B		A		●		
Cascade Creek	13010				B		A		●		
Unnamed Creek (Sec 2-10N-11E)	13020				B		A		●		
Unnamed Creek (Sec 3-10N-11E)	13030				B		A		●		
Unnamed Creek (Sec 4-10N-11E)	13040				B		A		●		
Unnamed Creek (Sec 33-11N-11E)	13050				B		A		●		
Unnamed Creek (Sec 32-11N-11E)	13060				B		A		●		
Unnamed Creek (Sec 31-11N-11E)	13070				B		A		●		
Unnamed Creek (Sec 36-11N-10E)	13080				B		A		●		
Unnamed Creek (Sec 35-11N-10E)	13090				B		A		●		
Beaver Creek	13100				B		A		●		

RIVER BASIN: Nemaha

Subbasin: NE1

STREAM SEGMENT	SEGMENT NUMBER	USE CLASSIFICATION									COMMENTS
		STATE RESOURCE WATER	RECREATION	AQUATIC LIFE		WATER SUPPLY			AESTHETICS	KEY SPECIES	
				COLDWATER	WARMWATER	PUBLIC DRINKING WATER	AGRICULTURAL	INDUSTRIAL			
Stove Creek	13110				B		A		●		
Weeping Water Creek - Headwaters to Stove Creek	13200				B		A		●		
East Chute	13300				B		A		●		
Ervine Creek	13400				B		A		●		
Rakes Creek	13500				B		A		●		
Unnamed Creek (Sec 33-11N-14E)	13600				B		A		●		
Rock Creek	13700				B	●	A		●		
Mud Creek	13710				B		A		●		
Unnamed Creek (Sec 20-12N-14E)	13800				B		A		●		

Subbasin NE2

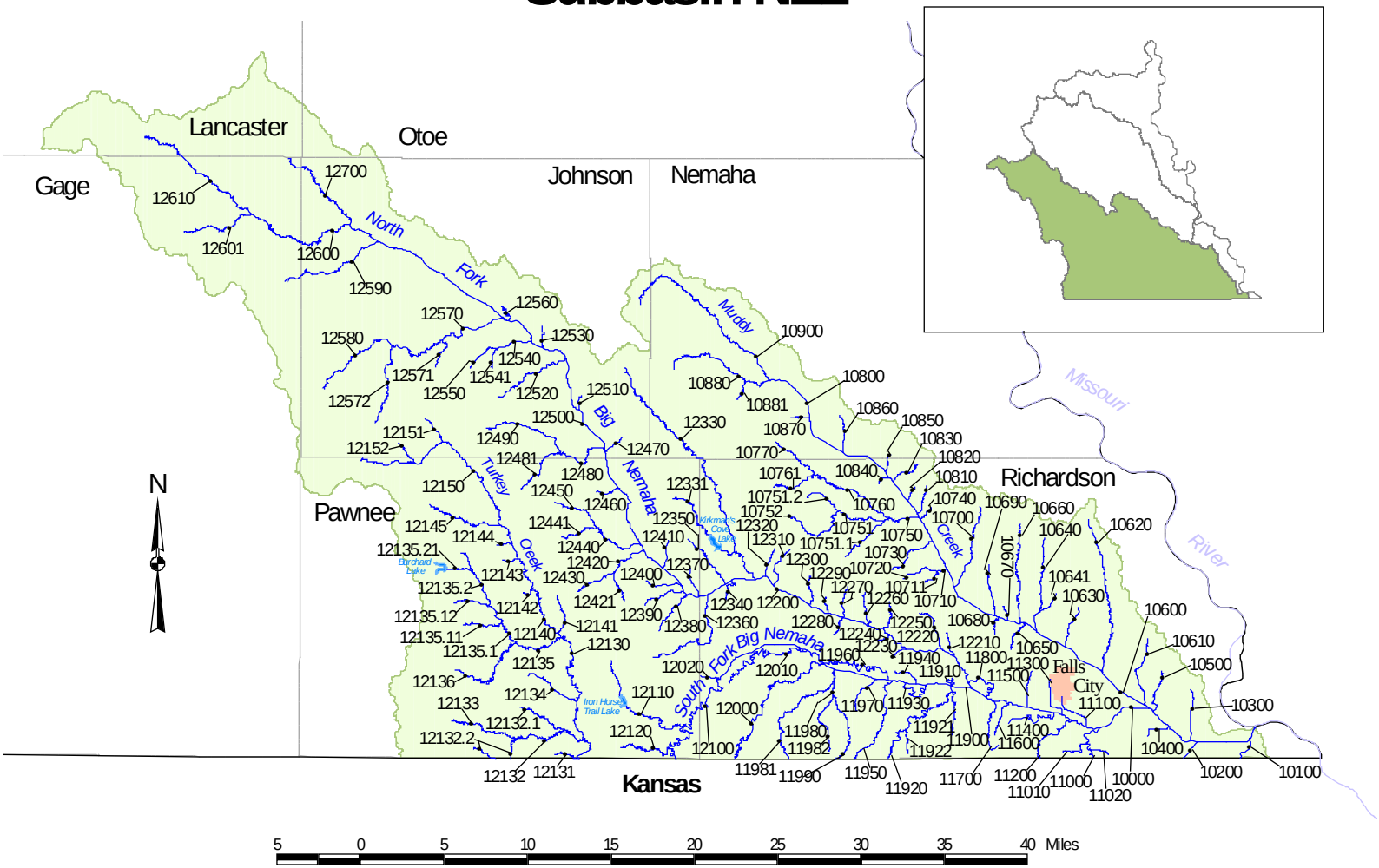

RIVER BASIN: Nemaha

Subbasin: NE2

STREAM SEGMENT	SEGMENT NUMBER	USE CLASSIFICATION: STATE RESOURCE WATER	RECREATION	AQUATIC LIFE: COLDWATER	AQUATIC LIFE: WARMWATER	WATER SUPPLY: PUBLIC DRINKING WATER	WATER SUPPLY: AGRICULTURAL	WATER SUPPLY: INDUSTRIAL	AESTHETICS	KEY SPECIES	COMMENTS
Big Nemaha River - Confluence of North and South Fork Big Nemaha Rivers to Missouri River	10000		●		A		A		●	i,j	
Roys Creek	10100				B		A		●		
Noharts Creek	10200				B		A		●		
Mooney Creek	10300				B		A		●		
Snake Creek	10400				B		A		●		
Canada Creek	10500				B		A		●		
Muddy Creek - Little Muddy Creek to Big Nemaha River	10600		●		A		A		●	i,j	
Berard Creek	10610				B		A		●		
Halfbreed Creek	10620				B		A		●		
Silver Creek	10630				B		A		●		
Goolsby Branch	10640				B		A		●		
Temple Creek	10641				B		A		●		
Unnamed Creek (Sec 20-2N-16E)	10650				B		A		●		
Mackelroy Creek	10660				B		A		●		
Unnamed Creek (Sec 19-2N-16E)	10670				B		A		●		
Unnamed Creek (Sec 24-2N-15E)	10680				B		A		●		
Unnamed Creek (Sec 24-2N-15E)	10690				B		A		●		
Sardine Creek	10700				B		A		●		
Wolf Creek - Spring Creek to Muddy Creek	10710				B		A		●		
Spring Creek	10711				B		A		●		
Wolf Creek - Headwaters to Spring Creek	10720				B		A		●		
Deer Creek	10730				B		A		●		
Unnamed Creek (Sec 20-3N-15E)	10740				B		A		●		
Little Muddy Creek - Whiskey Run to Muddy Creek	10750		●		B		A		●		
Whiskey Run - Porter Branch to Little Muddy Creek	10751				B		A		●		
Dry Branch	10751.1				B		A		●		

RIVER BASIN: Nemaha

Subbasin: NE2

STREAM SEGMENT	SEGMENT NUMBER	USE CLASSIFICATION: STATE RESOURCE WATER	RECREATION	AQUATIC LIFE: COLDWATER	AQUATIC LIFE: WARMWATER	WATER SUPPLY: PUBLIC DRINKING WATER	WATER SUPPLY: AGRICULTURAL	WATER SUPPLY: INDUSTRIAL	AESTHETICS	KEY SPECIES	COMMENTS
Porter Branch	10751.2				B		A		●		
Whiskey Run - Headwaters to Porter Branch	10752				B		A		●		
Little Muddy Creek - Unnamed Creek (Sec 6-3N-14E) to Whiskey Run	10760				B		A		●		
Unnamed Creek (Sec 6-3N-14E)	10761				B		A		●		
Little Muddy Creek - Headwaters to Unnamed Creek (Sec 6-3N-14E)	10770				B		A		●		
Muddy Creek - Unnamed Creek (Sec 11-4N-13E) to Little Muddy Creek	10800				A		A		●	i	
Hoosier Creek	10810				B		A		●		
Unnamed Creek (Sec 18-3N-15E)	10820				B		A		●		
Unnamed Creek (Sec 12-3N-14E)	10830				B		A		●		
Unnamed Creek (Sec 12-3N-14E)	10840				B		A		●		
Unnamed Creek (Sec 1-3N-14E)	10850				B		A		●		
Unnamed Creek (Sec 33-4N-14E)	10860				B		A		●		
Unnamed Creek (Sec 19-4N-14E)	10870				B		A		●		
Unnamed Creek (Sec 11-4N-13E)	10880				B		A		●		
Unnamed Creek (Sec 9-4N-13E)	10881				B		A		●		
Muddy Creek - Headwaters to Unnamed Creek (Sec 11-4N-13E)	10900				B		A		●		
Walnut Creek	11000				A		A		●		
Unnamed Creek (Sec 36-1N-16E)	11010				B		A		●		
Unnamed Creek (Sec 36-1N-16E)	11020				B		A		●		
Unnamed Creek (Sec 25-1N-16E)	11100				B		A		●		
Pony Creek	11200		●		A		A		●	i	
Unnamed Creek (Sec 22-1N-16E)	11300				B		A		●		
Unnamed Creek (Sec 22-1N-16E)	11400				B		A		●		
Unnamed Creek (Sec 17-1N-16E)	11500				B		A		●		
Unnamed Creek (Sec 18-1N-16E)	11600				B		A		●		
Wildcat Creek	11700				B		A		●		

RIVER BASIN: Nemaha

Subbasin: NE2

STREAM SEGMENT	SEGMENT NUMBER	USE CLASSIFICATION: STATE RESOURCE WATER	RECREATION	AQUATIC LIFE: COLDWATER	AQUATIC LIFE: WARMWATER	WATER SUPPLY: PUBLIC DRINKING WATER	WATER SUPPLY: AGRICULTURAL	WATER SUPPLY: INDUSTRIAL	AESTHETICS	KEY SPECIES	COMMENTS
Old Channel Big Nemaha River	11800				B		A		●		
South Fork Big Nemaha River - Unnamed Creek (Sec 8-1N-13E) to Big Nemaha River	11900		●		A		A		●	i,j	
Unnamed Creek (Sec 10-1N-15E)	11910				B		A		●		
Rock Creek	11920				A		A		●	i	
Contrary Creek	11921				B		A		●		
Rabbit Creek	11922				B		A		●		
Old Channel South Fork Big Nemaha River	11930				B		A		●		
Unnamed Creek (Sec 7-1N-15E)	11940				B		A		●		
Honey Creek	11950				B		A		●		
Old Channel South Fork Big Nemaha River	11960				B		A		●		
Holy Creek	11970				B		A		●		
Rattlesnake Creek - Spring Creek to South Fork Big Nemaha River	11980				A		A		●	i	
Easly Creek	11981				B		A		●		
Spring Creek	11982				B		A		●		
Rattlesnake Creek - Headwaters to Spring Creek	11990				B		A		●		
Fourmile Creek	12000				A		A		●	i	
Unnamed Creek (Sec 31-2N-14E)	12010				B		A		●		
Unnamed Creek (Sec 8-1N-13E)	12020				B		A		●		
South Fork Big Nemaha River - Nebraska-Kansas border (Sec 35-1N-12E) to Unnamed Creek (Sec 8-1N-13E)	12100		●		A		A		●	i,j	
Lores Branch	12110				A		A		●	i	
Negro Branch	12120				B		A		●		
Turkey Creek - West Branch Turkey Creek to Nebraska-Kansas border (Sec 35-1N-11E)	12130		●		A		A		●	i	
Unnamed Creek (Sec 35-1N-11E)	12131				B		A		●		
Johnson Creek - Wildcat Creek to Turkey Creek	12132				A		A		●	12	Sensitive Species

RIVER BASIN: Nemaha

Subbasin: NE2

STREAM SEGMENT	SEGMENT NUMBER	USE CLASSIFICATION: STATE RESOURCE WATER	RECREATION	AQUATIC LIFE: COLDWATER	AQUATIC LIFE: WARMWATER	WATER SUPPLY: PUBLIC DRINKING WATER	WATER SUPPLY: AGRICULTURAL	WATER SUPPLY: INDUSTRIAL	AESTHETICS	KEY SPECIES	COMMENTS
Beebe Creek	12132.1				B		A		●		
Wildcat Creek	12132.2				B		A		●		
Johnson Creek - Headwaters to Wildcat Creek	12133				A		A		●	12	Sensitive Species
Chatawa Creek	12134				B		A		●		
West Branch Turkey Creek - Balls Branch to Turkey Creek	12135				B		A		●		
Balls Branch - Unnamed Creek (Sec 13-2N-10E) to West Branch Turkey Creek	12135.1				B		A		●		
Unnamed Creek (Sec 19-2N-11E)	12135.11				B		A		●		
Unnamed Creek (Sec 13-2N-10E)	12135.12				B		A		●		
Balls Branch - Headwaters to Unnamed Creek (Sec 13-2N-10E)	12135.2				B		A		●		
Unnamed Creek (Sec 2-2N-10E)	12135.21				B		A		●		
West Branch Turkey Creek - Headwaters to Balls Branch	12136				B		A		●		
Turkey Creek - Rock Creek to West Branch Turkey Creek	12140				B		A		●		
Unnamed Creek (Sec 27-2N-11E)	12141				B		A		●		
Unnamed Creek (Sec 8-2N-11E)	12142				B		A		●		
Unnamed Creek (Sec 5-2N-11E)	12143				B		A		●		
Unnamed Creek (Sec 31-3N-11E)	12144				B		A		●		
Rock Creek	12145				B		A		●		
Turkey Creek - Headwaters to Rock Creek	12150				B		A		●		
Sampson Branch	12151				B		A		●		
Unnamed Creek (Sec 6-3N-10E)	12152				B		A		●		
North Fork Big Nemaha River - Todd Creek to Big Nemaha River	12200		●		A		A		●	i,j	
Unnamed Creek (Sec 34-2N-15E)	12210				B		A		●		

RIVER BASIN: Nemaha

Subbasin: NE2

STREAM SEGMENT	SEGMENT NUMBER	USE CLASSIFICATION: STATE RESOURCE WATER	RECREATION	AQUATIC LIFE: COLDWATER	AQUATIC LIFE: WARMWATER	WATER SUPPLY: PUBLIC DRINKING WATER	WATER SUPPLY: AGRICULTURAL	WATER SUPPLY: INDUSTRIAL	AESTHETICS	KEY SPECIES	COMMENTS
Deer Branch	12220				B		A		●		
Unnamed Creek (Sec 31-2N-15E)	12230				B		A		●		
Unnamed Creek (Sec 25-2N-14E)	12240				B		A		●		
Bradley Branch	12250				B		A		●		
Barneys Branch	12260				B		A		●		
Unnamed Creek (Sec 21-2N-14E)	12270				B		A		●		
Cottonwood Creek	12280				B		A		●		
Unnamed Creek (Sec 20-2N-14E)	12290				B		A		●		
Unnamed Creek (Sec 18-2N-14E)	12300				B		A		●		
Unnamed Creek (Sec 11-2N-13E)	12310				B		A		●		
Unnamed Creek (Sec 11-2N-13E)	12320				B		A		●		
Long Branch Creek	12330		●		A		A		●	i	
Kirkham Creek	12331				B		A		●		
Unnamed Creek (Sec 8-2N-13E)	12340				B		A		●		
Round Grove Creek	12350				B		A		●		
Dry Branch	12360				B		A		●		
Unnamed Creek (Sec 13-2N-12E)	12370				B		A		●		
Unnamed Creek (Sec 13-2N-12E)	12380				B		A		●		
Unnamed Creek (Sec 13-2N-12E)	12390				B		A		●		
Unnamed Creek (Sec 11-2N-12E)	12400				B		A		●		
Unnamed Creek (Sec 3-2N-12E)	12410				B		A		●		
Taylor Branch - Unnamed Creek (Sec 6-2N-12E) to North Fork Big Nemaha River	12420				B		A		●		
Unnamed Creek (Sec 6-2N-12E)	12421				B		A		●		
Taylor Branch - Headwaters to Unnamed Creek (Sec 6-2N-12E)	12430				B		A		●		
Clear Creek - Coopers Branch to North Fork Big Nemaha River	12440				B		A		●		
Coopers Branch	12441				B		A		●		

RIVER BASIN: Nemaha

Subbasin: NE2

STREAM SEGMENT	SEGMENT NUMBER	USE CLASSIFICATION: STATE RESOURCE WATER	RECREATION	AQUATIC LIFE: COLDWATER	AQUATIC LIFE: WARMWATER	WATER SUPPLY: PUBLIC DRINKING WATER	WATER SUPPLY: AGRICULTURAL	WATER SUPPLY: INDUSTRIAL	AESTHETICS	KEY SPECIES	COMMENTS
Clear Creek - Headwaters to Coopers Branch	12450				B		A		●		
Unnamed Creek (Sec 8-3N-12E)	12460				B		A		●		
Robinson Creek	12470				B		A		●		
Todd Creek - Elk Creek to North Fork Big Nemaha River	12480				B		A		●		
Elk Creek	12481				B		A		●		
Todd Creek - Headwaters to Elk Creek	12490				B		A		●		
North Fork Big Nemaha River - Middle Branch Big Nemaha River to Todd Creek	12500		●		A		A		●	i	
Unnamed Creek (Sec 23-4N-11E)	12510				B		A		●		
Corson Branch	12520				B		A		●		
Town Branch	12530				B		A		●		
Badger Branch - Unnamed Creek (Sec 36-5N-10E) to North Fork Big Nemaha River	12540				B		A		●		
Unnamed Creek (Sec 36-5N-10E)	12541				B		A		●		
Badger Branch - Headwaters to Unnamed Creek (Sec 36-5N-10E)	12550				B		A		●		
Unnamed Creek (Sec 19-5N-11E)	12560				B		A		●		
Yankee Creek - Lost Branch to North Fork Big Nemaha River	12570				B		A		●		
Brewers Branch	12571				B		A		●		
Lost Branch	12572				B		A		●		
Yankee Creek - Headwaters to Lost Branch	12580				B		A		●		
Hooker Creek	12590				B		A		●		
Middle Branch Big Nemaha River - Shaw Creek to North Fork Big Nemaha River	12600				B		A		●	i	
Shaw Creek	12601				A		A		●	10	Sensitive Species
Middle Branch Big Nemaha River - Headwaters to Shaw Creek	12610				B		A		●		
North Fork Big Nemaha River - Headwaters to Middle Branch Big Nemaha River	12700				B		A		●		

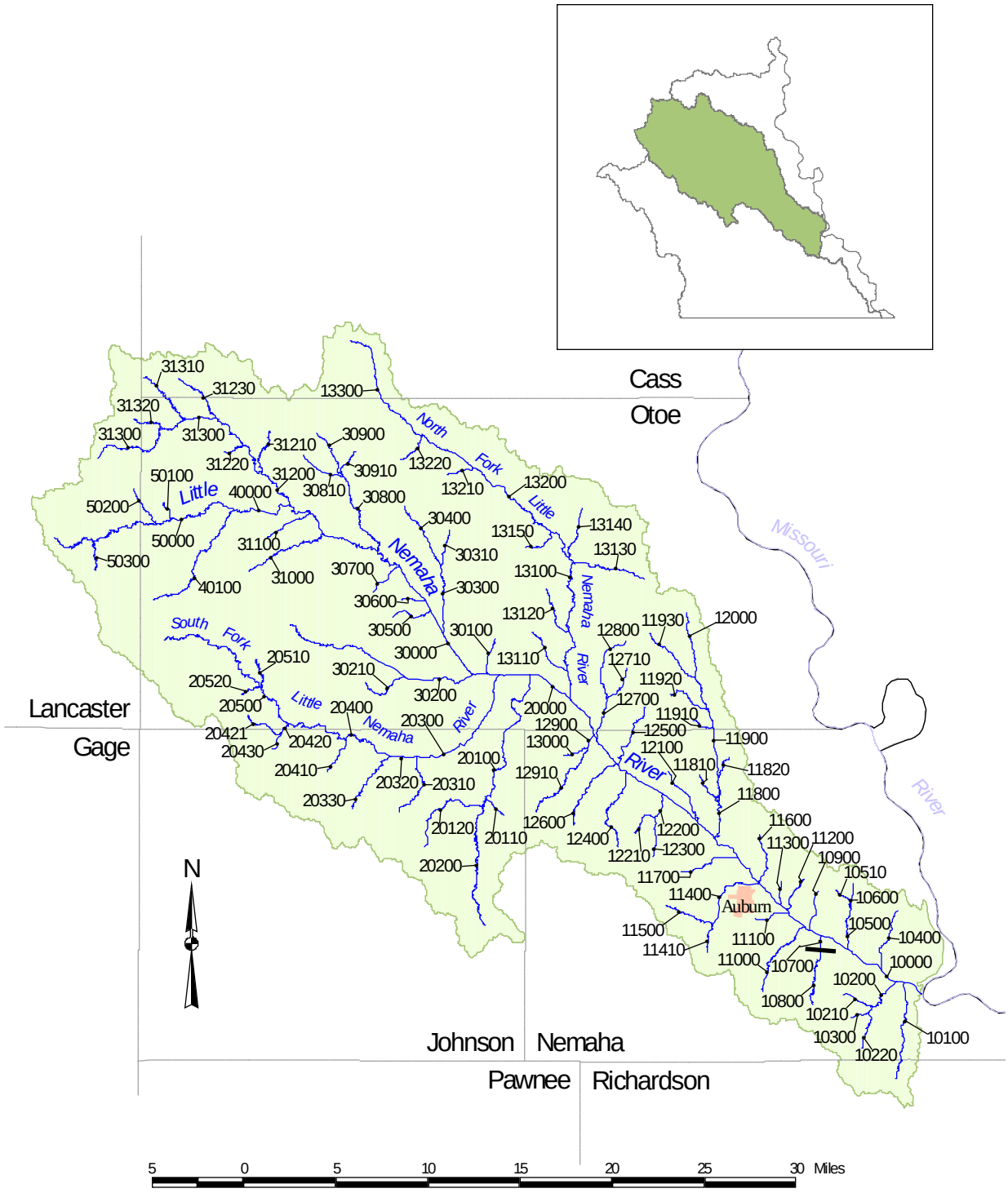

Subbasin NE3

RIVER BASIN: Nemaha

Subbasin: NE3

STREAM SEGMENT	SEGMENT NUMBER	USE CLASSIFICATION: STATE RESOURCE WATER	RECREATION	AQUATIC LIFE: COLDWATER	AQUATIC LIFE: WARMWATER	WATER SUPPLY: PUBLIC DRINKING WATER	WATER SUPPLY: AGRICULTURAL	WATER SUPPLY: INDUSTRIAL	AESTHETICS	KEY SPECIES	COMMENTS
Little Nemaha River - North Fork Little Nemaha River to Missouri River	10000		●		A		A		●	i,j	
Whiskey Run	10100				A		A		●	10	Sensitive Species
Jarvis Creek - Unnamed Creek (Sec 22-4N-15E) to Little Nemaha River	10200				B		A		●		
Unnamed Creek (Sec 22-4N-15E)	10210				B		A		●		
Unnamed Creek (Sec 22-4N-15E)	10220				B		A		●		
Jarvis Creek - Headwaters to Unnamed Creek (Sec 22-4N-15E)	10300				B		A		●		
Happy Hollow Creek	10400				B		A		●		
Swartz Run - Unnamed Creek (Sec 21-5N-15E) to Little Nemaha River	10500				B		A		●		
Unnamed Creek (Sec 21-5N-15E)	10510				B		A		●		
Swartz Run - Headwaters to Unnamed Creek (Sec 21-5N-15E)	10600				B		A		●		
Indian Creek - Sec 5-4N-15E to Little Nemaha River	10700				B		A		●		
Indian Creek - Headwaters to Sec 5-4N-15E	10800				A		A		●	10	Sensitive Species
Unnamed Creek (Sec 30-5N-15E)	10900				B		A		●		
Hughes Creek	11000				A		A		●	10	Sensitive Species
Codington Creek	11100				B		A		●		
Unnamed Creek (Sec 24-5N-14E)	11200				B		A		●		
Unnamed Creek (Sec 23-5N-14E)	11300				B		A		●		
Longs Creek - Scotch Branch to Little Nemaha River	11400				A		A		●	10	Sensitive Species
Scotch Branch	11410				B		A		●		
Longs Creek - Headwaters to Scotch Branch	11500				A		A		●	10	Sensitive Species
Willow Creek	11600				B		A		●		
Ord Creek	11700				B		A		●		
Rock Creek - Unnamed Creek (Sec 17-6N-14E) to Little Nemaha River	11800				A		A		●	10,i	Sensitive Species
Plum Run	11810				B		A		●		
Unnamed Creek (Sec 17-6N-14E)	11820				B		A		●		

RIVER BASIN: Nemaha

Subbasin: NE3

STREAM SEGMENT	SEGMENT NUMBER	USE CLASSIFICATION: STATE RESOURCE WATER	RECREATION	AQUATIC LIFE: COLDWATER	AQUATIC LIFE: WARMWATER	WATER SUPPLY: PUBLIC DRINKING WATER	WATER SUPPLY: AGRICULTURAL	WATER SUPPLY: INDUSTRIAL	AESTHETICS	KEY SPECIES	COMMENTS
Rock Creek - Unnamed Creek (Sec 19-7N-14E) to Unnamed Creek (Sec 17-6N-14E)	11900				A		A		●	10	Sensitive Species
Unnamed Creek (Sec 32-7N-14E)	11910				B		A		●		
Unnamed Creek (Sec 29-7N-14E)	11920				B		A		●		
Unnamed Creek (Sec 19-7N-14E)	11930				B		A		●		
Rock Creek - Headwaters to Unnamed Creek (Sec 19-7N-14E)	12000				A		A		●	10	Sensitive Species
Unnamed Creek (Sec 30-6N-14E)	12100				B		A		●		
Unnamed Creek (Sec 23-6N-13E) - Unnamed Creek (Sec 26-6N-13E) to Little Nemaha River	12200				B		A		●		
Unnamed Creek (Sec 26-6N-13E)	12210				B		A		●		
Unnamed Creek (Sec 23-6N-13E) - Headwaters to Unnamed Creek (Sec 26-6N-13E)	12300				B		A		●		
Houchen Creek	12400				B		A		●		
Unnamed Creek (Sec 9-6N-13E)	12500				B		A		●		
Piper Creek	12600				B		A		●		
Sand Creek - Unnamed Creek (Sec 29-7N-13E) to Little Nemaha River	12700				B		A		●		
Unnamed Creek (Sec 29-7N-13E)	12710				B		A		●		
Sand Creek - Headwaters to Unnamed Creek (Sec 29-7N-13E)	12800				B		A		●		
Jones Creek - East Branch Jones Creek to Little Nemaha River	12900				B		A		●		
East Branch Jones Creek	12910				B		A		●		
Jones Creek - Headwaters to East Branch Jones Creek	13000				B		A		●		
North Fork Little Nemaha River - Deer Creek to Little Nemaha River	13100		●		A		A		●	i	
Unnamed Creek (Sec 13-7N-12E)	13110				B		A		●		
Unnamed Creek (Sec 1-7N-12E)	13120				B		A		●		
Fox Creek	13130				B		A		●		
Wilson Creek	13140				B		A		●		

RIVER BASIN: Nemaha

Subbasin: NE3

STREAM SEGMENT	SEGMENT NUMBER	USE CLASSIFICATION: STATE RESOURCE WATER	RECREATION	AQUATIC LIFE: COLDWATER	AQUATIC LIFE: WARMWATER	WATER SUPPLY: PUBLIC DRINKING WATER	WATER SUPPLY: AGRICULTURAL	WATER SUPPLY: INDUSTRIAL	AESTHETICS	KEY SPECIES	COMMENTS
Deer Creek	13150				B		A		●	i	
North Fork Little Nemaha River - Unnamed Creek (Sec 15-9N-11E) to Deer Creek	13200				B		A		●		
Unnamed Creek (Sec 19-9N-12E)	13210				B		A		●		
Unnamed Creek (Sec 15-9N-11E)	13220				B		A		●		
North Fork Little Nemaha River - Headwaters to Unnamed Creek (Sec 15-9N-11E)	13300				B		A		●		
Little Nemaha River - South Fork Little Nemaha River to North Fork Little Nemaha River	20000		●		A		A		●	i	
Spring Creek - Manns Branch to Little Nemaha River	20100				B		A		●		
Ayres Branch	20110				B		A		●		
Manns Branch	20120				B		A		●		
Spring Creek - Headwaters to Manns Branch	20200				B		A		●		
South Fork Little Nemaha River - Turkey Creek to Little Nemaha River	20300		●		A		A		●	i	
Coon Creek	20310				B		A		●		
Unnamed Creek (Sec 9-6N-11E)	20320				B		A		●		
Turkey Creek	20330				B		A		●		
South Fork Little Nemaha River - Saunders Creek to Turkey Creek	20400				A		A		●	10	Sensitive Species
Silver Creek	20410				A		A		●	10	Sensitive Species
Saunders Creek – Unnamed Creek (Sec 5-6N-10E) to South Fork Little Nemaha River	20420				B		A		●		
Unnamed Creek (Sec 5-6N-10E)	20421				B		A		●		
Saunders Creek - Headwaters to Unnamed Creek (Sec 5-6N-10E)	20430				B		A		●		
South Fork Little Nemaha River - Headwaters to Saunders Creek	20500				A		A		●	10	Sensitive Species
Unnamed Creek (Sec 19-7N-10E)	20510				B		A		●		
Unnamed Creek (Sec 19-7N-10E)	20520				B		A		●		
Little Nemaha River - Hooper Creek to South Fork Little Nemaha River	30000		●		A		A		●	i	
Unnamed Creek (Sec 18-7N-12E)	30100				B		A		●		

RIVER BASIN: Nemaha

Subbasin: NE3

STREAM SEGMENT	SEGMENT NUMBER	USE CLASSIFICATION: STATE RESOURCE WATER	RECREATION	AQUATIC LIFE: COLDWATER	AQUATIC LIFE: WARMWATER	WATER SUPPLY: PUBLIC DRINKING WATER	WATER SUPPLY: AGRICULTURAL	WATER SUPPLY: INDUSTRIAL	AESTHETICS	KEY SPECIES	COMMENTS
Muddy Creek	30200				B		A		●		
Little Muddy Creek	30210				B		A		●		
Brownell Creek - Unnamed Creek (Sec 23-8N-11E) to Little Nemaha River	30300				B		A		●		
Unnamed Creek (Sec 23-8N-11E)	30310				B		A		●		
Brownell Creek - Headwaters to Unnamed Creek (Sec 23-8N-11E)	30400				B		A		●		
Boxelder Creek	30500				B		A		●		
Unnamed Creek (Sec 27-8N-11E)	30600				B		A		●		
Ziegler Creek	30700				B		A		●		
Wolf Creek - Owl Creek to Little Nemaha River	30800				B		A		●		
Owl Creek	30810				B		A		●		
Wolf Creek - Headwaters to Owl Creek	30900				B		A		●		
Unnamed Creek (Sec 26-9N-10E)	30910				B		A		●		
Russell Creek	31000				B		A		●		
Henry Creek	31100				B		A		●		
Hooper Creek - Unnamed Creek (Sec 11-9N-9E) to Little Nemaha River	31200				A		A		●	i	
Unnamed Creek (Sec 30-9N-10E)	31210				B		A		●		
Unnamed Creek (Sec 13-9N-9E)	31220				B		A		●		
Unnamed Creek (Sec 11-9N-9E)	31230				B		A		●		
Hooper Creek - Headwaters to Unnamed Creek (Sec 11-9N-9E)	31300				B		A		●		
Unnamed Creek (Sec 9-9N-9E)	31310				B		A		●		
Unnamed Creek (Sec 8-9N-9E)	31320				B		A		●		
Little Nemaha River - Silver Creek to Hooper Creek	40000				A		A		●	i	
Silver Creek	40100				B		A		●		
Little Nemaha River - Headwaters to Silver Creek	50000				B		A		●		
Unnamed Creek (Sec 5-8N-9E)	50100				B		A		●		
Unnamed Creek (Sec 6-8N-9E)	50200				B		A		●		
Unnamed Creek (Sec 10-8N-8E)	50300				B		A		●		

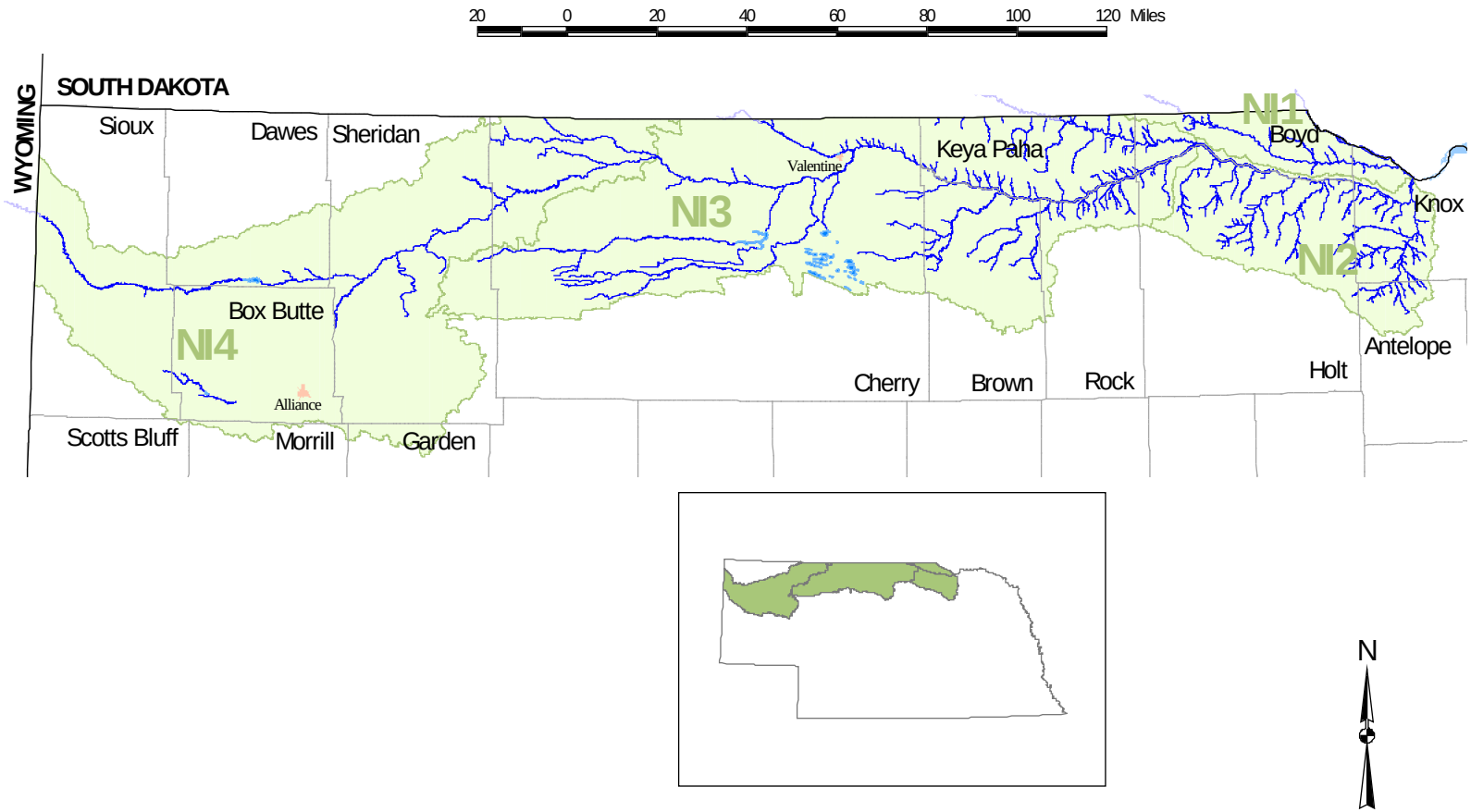

Niobrara River Basin (and Subbasins)

Subbasin NI1

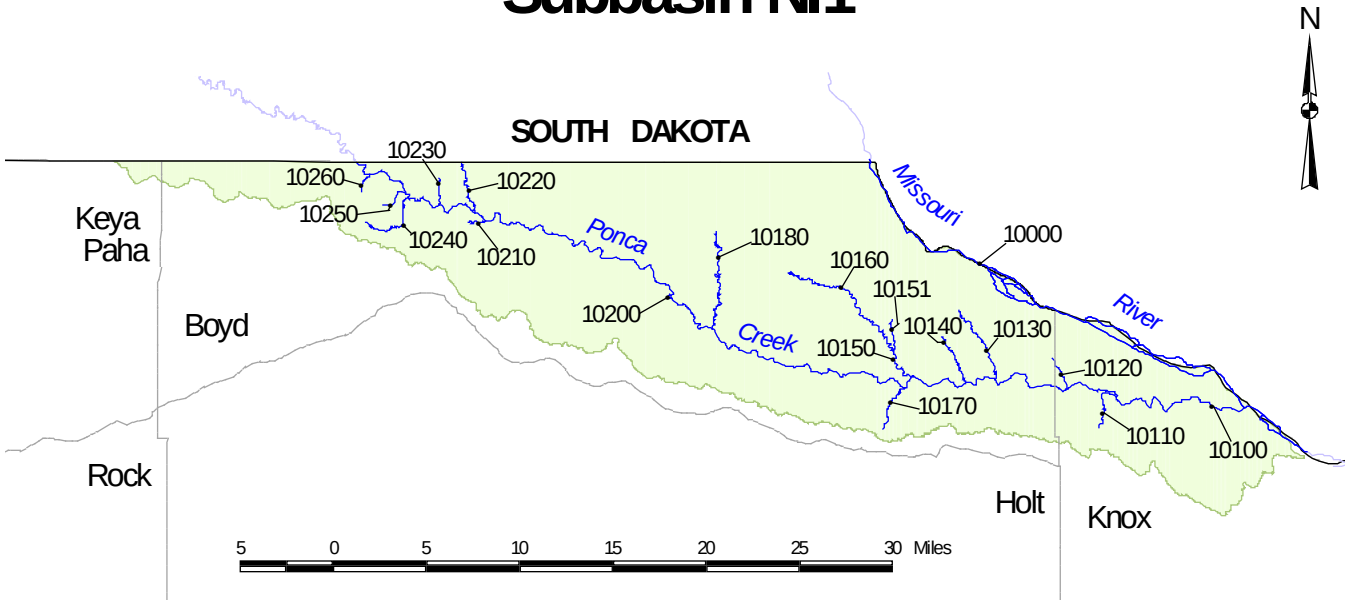

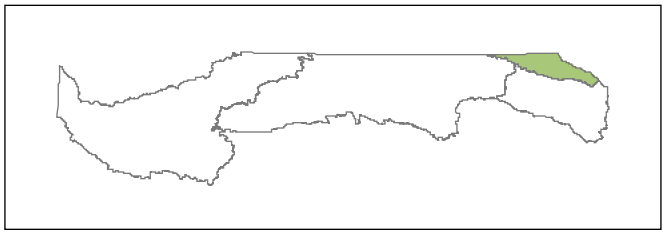

RIVER BASIN: Niobrara

Subbasin: NI1

STREAM SEGMENT	SEGMENT NUMBER	USE CLASSIFICATION: STATE RESOURCE WATER	RECREATION	AQUATIC LIFE: COLDWATER	AQUATIC LIFE: WARMWATER	WATER SUPPLY: PUBLIC DRINKING WATER	WATER SUPPLY: AGRICULTURAL	WATER SUPPLY: INDUSTRIAL	AESTHETICS	KEY SPECIES	COMMENTS
Missouri River - Nebraska-South Dakota border (Sec 21-35N-10W) to Niobrara River	10000	A	●		A		A		●	a,b,f, i,j,m, n,o, s,t,v, w	
Ponca Creek - Beaver Creek (Sec 1-33N-12W) to Missouri River	10100		●		A		A		●	i	
Unnamed Creek (Sec 22-33N-8W)	10110				B		A		●		
Unnamed Creek (Sec 19-33N-8W)	10120				B		A		●		
Unnamed Creek (Sec 16-33N-9W)	10130				B		A		●		
Unnamed Creek (Sec 20-33N-9W)	10140				B		A		●		
Whiskey Creek - Silver Creek to Ponca Creek	10150				B		A		●		
Silver Creek	10151				B		A		●		
Whiskey Creek - Headwaters to Silver Creek	10160				B		A		●		
Unnamed Creek (Sec 22-33N-10W)	10170				B		A		●		
Beaver Creek (Sec 1-33N-12W)	10180		●		A		A		●		
Ponca Creek - Nebraska-South Dakota border (Sec 23-35N-15W) to Beaver Creek	10200				A		A		●		
Unnamed Creek (Sec 1-34N-14W)	10210				B		A		●		
Unnamed Creek (Sec 35-35N-14W)	10220				B		A		●		
Unnamed Creek (Sec 33-35N-14W)	10230				A		A		●	9,10	Sensitive Species
Unnamed Creek (Sec 32-35N-14W)	10240				B		A		●		
Unnamed Creek (Sec 29-35N-14W)	10250				B		A		●		
Unnamed Creek (Sec 24-35N-15W)	10260				B		A		●		

Subbasin NI2

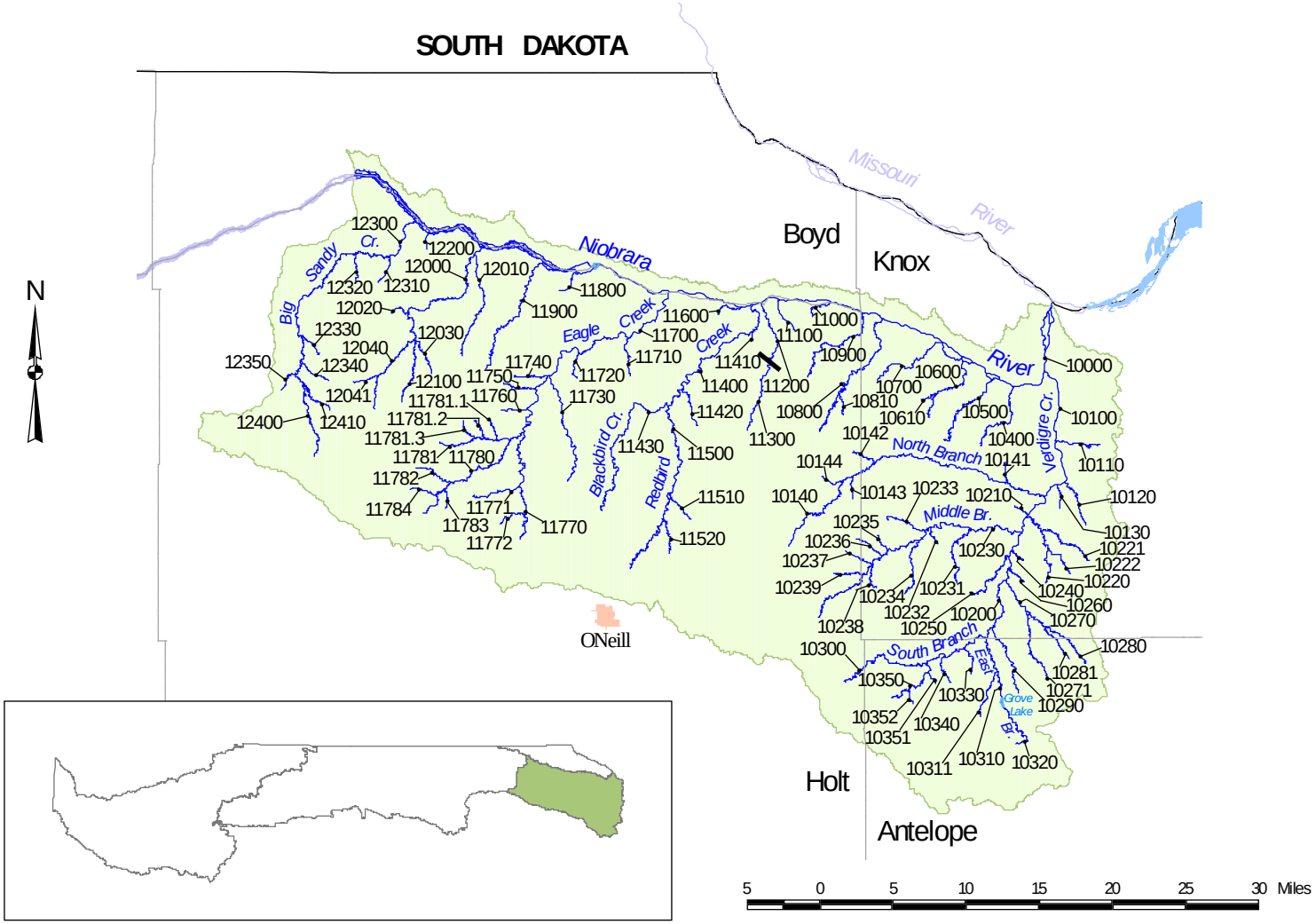

RIVER BASIN: Niobrara

Subbasin: NI2

STREAM SEGMENT	SEGMENT NUMBER	USE CLASSIFICATION: STATE RESOURCE WATER	RECREATION	AQUATIC LIFE: COLDWATER	AQUATIC LIFE: WARMWATER	WATER SUPPLY: PUBLIC DRINKING WATER	WATER SUPPLY: AGRICULTURAL	WATER SUPPLY: INDUSTRIAL	AESTHETICS	KEY SPECIES	COMMENTS
Niobrara River - Keya Paha River to Missouri River	10000	A*	●		A		A	●	●	i,n,r, s,t,v	
Verdigre Creek - North Branch Verdigre Creek to Niobrara River	10100	A**	●		A		A		●		
Unnamed Creek (Sec 29-31N-6W)	10110				B		A		●		
Unnamed Creek (Sec 9-30N-6W)	10120				B		A		●		
Unnamed Creek (Sec 8-30N-6W)	10130				B		A		●		
North Branch Verdigre Creek	10140		●	B			A		●	12	Sensitive Species
Unnamed Creek (Sec 11-30N-7W)	10141				B		A		●		
Unnamed Creek (Sec 31-31N-8W)	10142				B		A		●		
Unnamed Creek (Sec 1-30N-9W)	10143				B		A		●		
Unnamed Creek (Sec 11-30N-9W)	10144				B		A		●		
Verdigre Creek - Confluence of South Branch and East Branch Verdigre Creeks (Sec 33-29N-7W) to North Branch Verdigre Creek	10200		●		B		A		●		
Unnamed Creek (Sec 24-30N-7W)	10210				B		A		●		
Unnamed Creek (Sec 24-30N-7W)	10220			B			A		●		
Unnamed Creek (Sec 30-30N-6W)	10221				B		A		●		
Unnamed Creek (Sec 31-30N-6W)	10222				B		A		●		
Middle Branch Verdigre Creek	10230		●	B			A		●	12	Sensitive Species
Unnamed Creek (Sec 29-30N-7W)	10231				B		A		●		
Unnamed Creek (Sec 26-30N-8W)	10232				B		A		●		
Unnamed Creek (Sec 26-30N-8W)	10233				B		A		●		
Unnamed Creek (Sec 35-30N-8W)	10234				B		A		●		
Unnamed Creek (Sec 32-30N-8W)	10235				B		A		●		
Lamb Creek	10236				B		A		●		
Unnamed Creek (Sec 6-29N-8W)	10237			B			A		●	12	Sensitive Species
Unnamed Creek (Sec 6-29N-8W)	10238				B		A		●		

*State Resource Water designation applies from the Western Knox County line (Sec 7,T32N,R8W) to its mouth at the Missouri River.

**State Resource Water designation applies from the north boundary of the town of Verdigre (Sec 5,T30N,R6W) to its mouth at the Niobrara River.

RIVER BASIN: Niobrara

Subbasin: NI2

STREAM SEGMENT	SEGMENT NUMBER	USE CLASSIFICATION: STATE RESOURCE WATER	RECREATION	AQUATIC LIFE: COLDWATER	AQUATIC LIFE: WARMWATER	WATER SUPPLY: PUBLIC DRINKING WATER	WATER SUPPLY: AGRICULTURAL	WATER SUPPLY: INDUSTRIAL	AESTHETICS	KEY SPECIES	COMMENTS
Unnamed Creek (Sec 7-29N-8W)	10239			B			A		●		
Unnamed Creek (Sec 35-30N-7W)	10240				B		A		●		
Unnamed Creek (Sec 2-29N-7W)	10250				B		A		●		
Unnamed Creek (Sec 11-29N-7W)	10260				B		A		●		
Merriman Creek - Unnamed Creek (Sec 25-28N-7W) to Verdigre Creek	10270		●	B			A		●	12,n	Sensitive Species
Unnamed Creek (Sec 25-28N-7W)	10271			B			A		●		
Merriman Creek - Headwaters to Unnamed Creek (Sec 25-28N-7W)	10280			B			A		●	12,n	Sensitive Species
Unnamed Creek (Sec 31-29N-6W)	10281				B		A		●		
Cottonwood Creek	10290				B		A		●		
South Branch Verdigre Creek - Headwaters to East Branch Verdigre Creek (Sec 33-29N-7W)	10300		●	B			A		●	12	Sensitive Species
East Branch Verdigre Creek - Grove Lake Dam (Sec 22-28N-7W) to South Branch Verdigre Creek (Sec 33-29N-7W)	10310		●	B			A		●	n,r	
Hay Creek	10311				B		A		●		
East Branch Verdigre Creek - Headwaters to Grove Lake Dam (Sec 22-28N-7W)	10320		●	A			A		●	e,n, r	
Unnamed Creek (Sec 6-28N-7W)	10330				B		A		●		
Unnamed Creek (Sec 12-28N-8W)	10340				B		A		●		
Big Springs Creek	10350			B			A		●	12	Sensitive Species
Hathoway Slough	10351				B		A		●		
Unnamed Creek (Sec 22-28N-8W)	10352				B		A		●		
Schindler Creek	10400			B			A		●	13	Sensitive Species
Unnamed Creek (Sec 3-31N-7W)	10500				B		A		●		
Soldier Creek	10600				B		A		●		
Unnamed Creek (Sec 12-31N-8W)	10610				B		A		●		
Pishel Creek	10700			B			A		●		
Steel Creek	10800		●	A			A		●	n,r	
Long Gulch	10810			B			A		●		

RIVER BASIN: Niobrara

Subbasin: NI2

STREAM SEGMENT	SEGMENT NUMBER	USE CLASSIFICATION: STATE RESOURCE WATER	RECREATION	AQUATIC LIFE: COLDWATER	AQUATIC LIFE: WARMWATER	WATER SUPPLY: PUBLIC DRINKING WATER	WATER SUPPLY: AGRICULTURAL	WATER SUPPLY: INDUSTRIAL	AESTHETICS	KEY SPECIES	COMMENTS
Red Otter Creek	10900			B			A		●		
Unnamed Creek (Sec 10-32N-9W)	11000			B			A		●		
Sand Creek	11100			B			A		●		
Louse Creek - Sec 36-32N-10W to Niobrara River	11200		●	A			A		●	12,d,e,i,r	Sensitive Species
Louse Creek - Headwaters to Sec 36-32N-10W	11300			A			A		●	12,d,e	Sensitive Species
Redbird Creek - Blackbird Creek to Niobrara River	11400		●	B			A		●	12	Sensitive Species
Unnamed Creek (Sec 21-32N-10W)	11410				B		A		●		
Spring Creek	11420			B			A		●	9,12	Sensitive Species
Blackbird Creek	11430				B		A		●		
Redbird Creek - Headwaters to Blackbird Creek	11500			B			A		●	12	Sensitive Species
Unnamed Creek (Sec 12-30N-11W)	11510			B			A		●		
Unnamed Creek (Sec 23-30N-11W)	11520			B			A		●		
Unnamed Creek (Sec 10-32N-10W)	11600			B			A		●		
Eagle Creek	11700		●	B			A		●	i	
Camp Creek	11710			B			A		●	3,12	Threatened Species Sensitive Species
Unnamed Creek (Sec 26-32N-12W)	11720			B			A		●		
Honey Creek	11730				B		A		●		
Unnamed Creek (Sec 33-32N-12W)	11740			B			A		●		
Oak Creek	11750			A			A		●	d	
Unnamed Creek (Sec 17-31N-12W)	11760			B			A		●		
East Branch Eagle Creek	11770			B			A		●		
Unnamed Creek (Sec 7-30N-12W)	11771			B			A		●		
Unnamed Creek (Sec 20-30N-12W)	11772			B			A		●		
Middle Branch Eagle Creek	11780		●	B			A		●	12,i	Sensitive Species
North Branch Eagle Creek	11781		●	B			A		●	12	Sensitive Species
Unnamed Creek (Sec 25-31N-13W)	11781.1			B			A		●		

RIVER BASIN: Niobrara

Subbasin: NI2

STREAM SEGMENT	SEGMENT NUMBER	USE CLASSIFICATION: STATE RESOURCE WATER	RECREATION	AQUATIC LIFE: COLDWATER	AQUATIC LIFE: WARMWATER	WATER SUPPLY: PUBLIC DRINKING WATER	WATER SUPPLY: AGRICULTURAL	WATER SUPPLY: INDUSTRIAL	AESTHETICS	KEY SPECIES	COMMENTS
Unnamed Creek (Sec 26-31N-13W)	11781.2			B			A		●		
Unnamed Creek (Sec 27-31N-13W)	11781.3			B			A		●		
Unnamed Creek (Sec 8-30N-13W)	11782			B			A		●		
Unnamed Creek (Sec 8-30N-13W)	11783			B			A		●		
Unnamed Creek (Sec 7-30N-13W)	11784			B			A		●		
Unnamed Creek (Sec 25-33N-12W)	11800				B		A		●		
Turkey Creek	11900			B			A		●		
Brush Creek - Unnamed Creek (Sec 24-32N-14W) to Niobrara River	12000			B			A		●	12,n	Sensitive Species
Spring Creek	12010			B			A		●		
Unnamed Creek (Sec 11-32N-14W)	12020			B			A		●		
Unnamed Creek (Sec 24-32N-14W)	12030			B			A		●		
Unnamed Creek (Sec 24-32N-14W)	12040			B			A		●		
Unnamed Creek (Sec 33-32N-14W)	12041			B			A		●		
Brush Creek - Headwaters to Unnamed Creek (Sec 24-32N-14W)	12100			B			A		●	12,n	Sensitive Species
Little Sandy Creek	12200			B			A		●	d	
Big Sandy Creek - Spring Creek to Niobrara River	12300		●		B		A		●		
Unnamed Creek (Sec 23-33N-14W)	12310			B			A		●		
Unnamed Creek (Sec 21-33N-14W)	12320			B			A		●		
Unnamed Creek (Sec 22-32N-15W)	12330				B		A		●		
Unnamed Creek (Sec 27-32N-15W)	12340				B		A		●		
Spring Creek	12350			B			A		●	9	Sensitive Species
Big Sandy Creek - Headwaters to Spring Creek	12400		●	B			A		●		
Unnamed Creek (Sec 3-31N-15W)	12410			B			A		●		

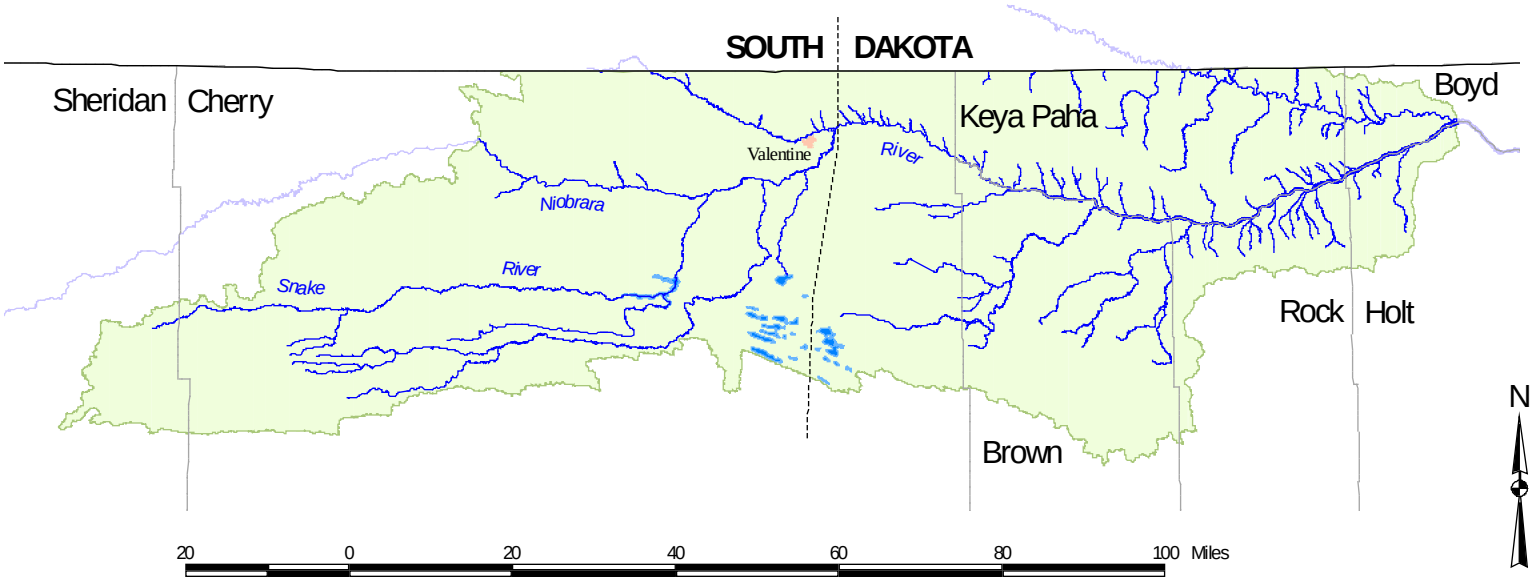

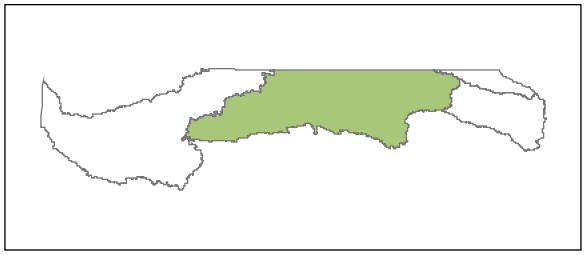

Subbasin NI3

Subbasin NI3 (East)

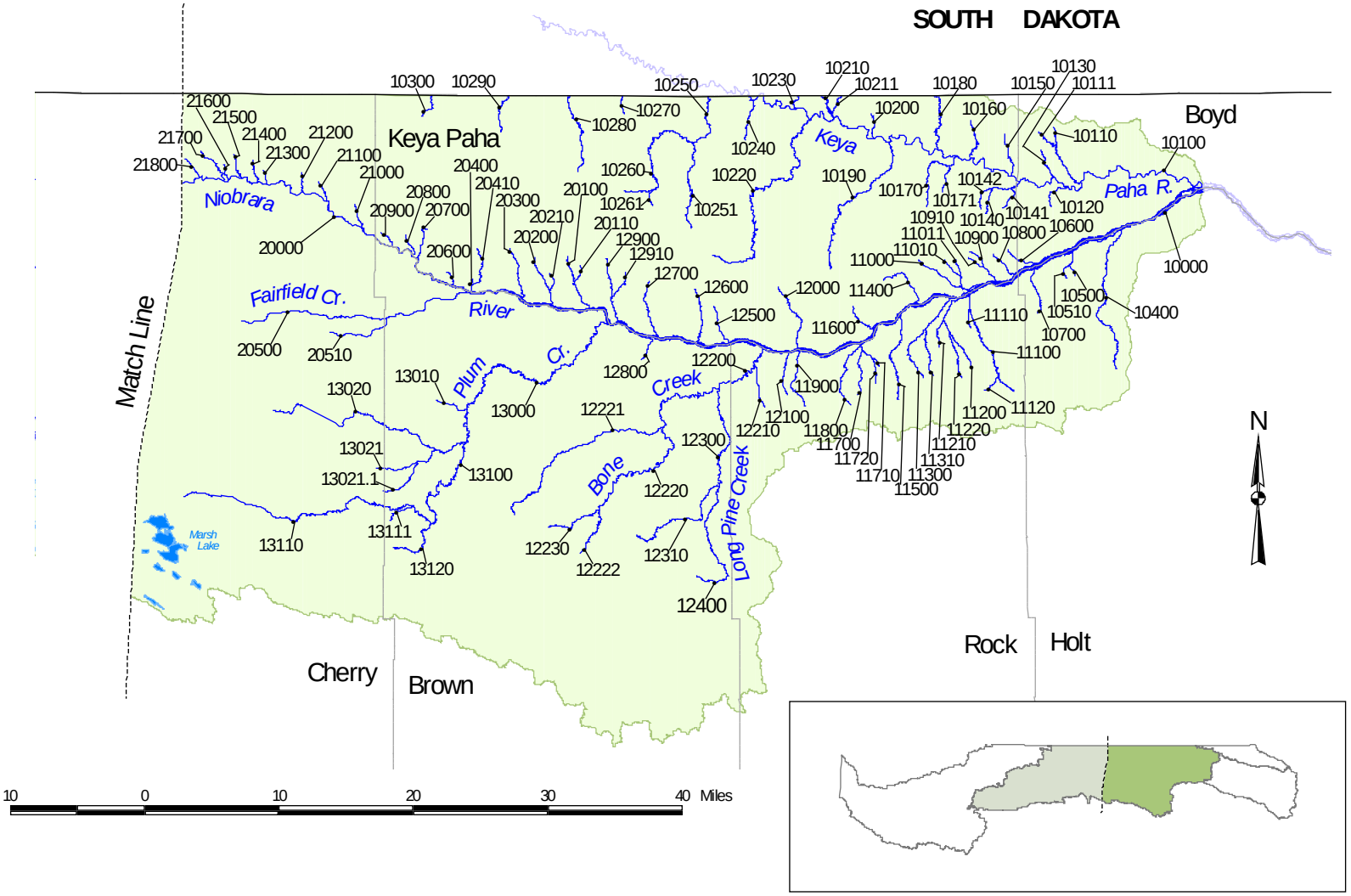

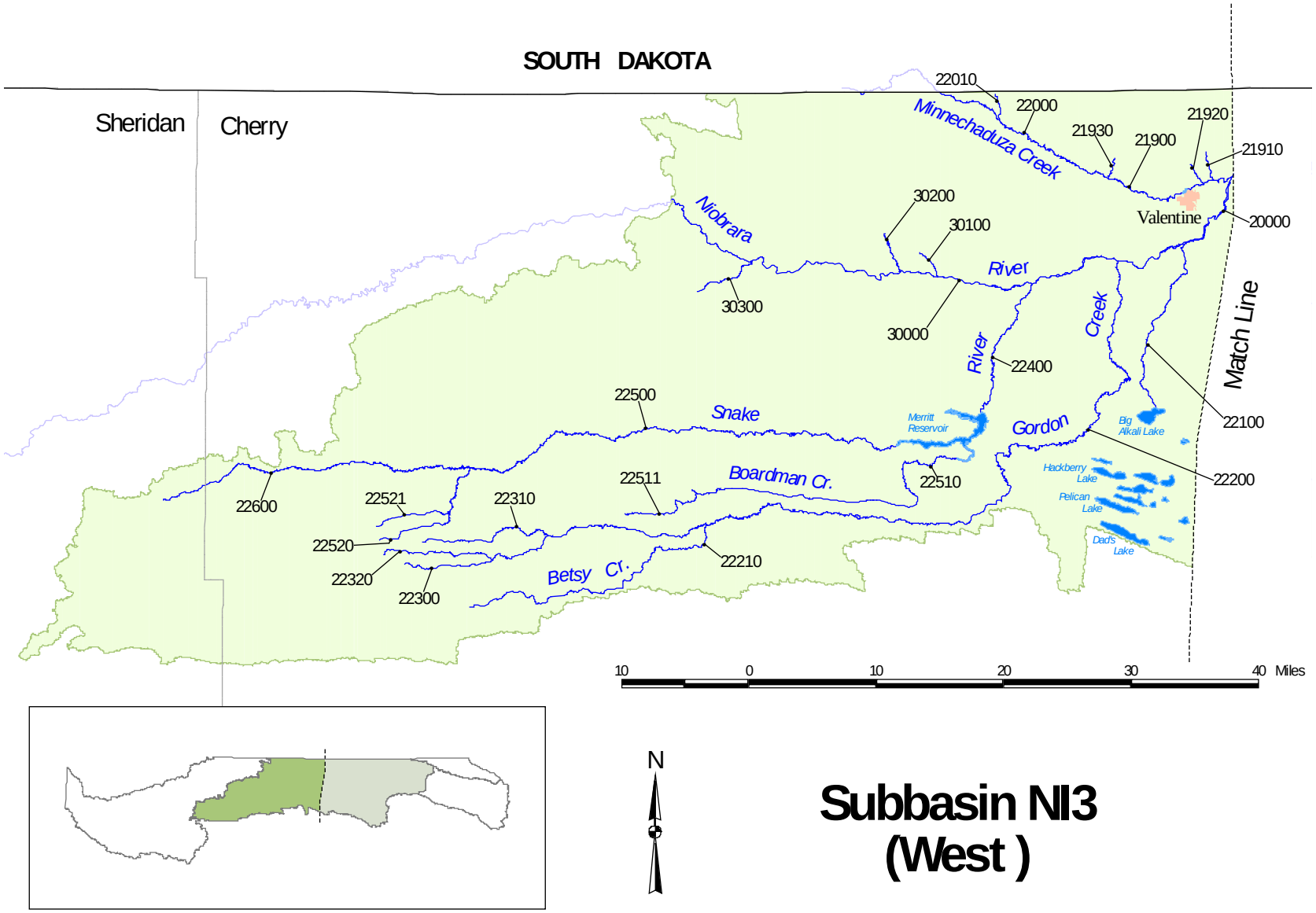

Subbasin NI3 (West)

RIVER BASIN: Niobrara

Subbasin: NI3

STREAM SEGMENT	SEGMENT NUMBER	USE CLASSIFICATION: STATE RESOURCE WATER	RECREATION	AQUATIC LIFE: COLDWATER	AQUATIC LIFE: WARMWATER	WATER SUPPLY: PUBLIC DRINKING WATER	WATER SUPPLY: AGRICULTURAL	WATER SUPPLY: INDUSTRIAL	AESTHETICS	KEY SPECIES	COMMENTS
Niobrara River - Plum Creek to Keya Paha River	10000	A*	●		A		A		●	i,m, n,r	
Keya Paha River - Nebraska-South Dakota border (Sec 23-35N-20W) to Niobrara River	10100		●		A		A		●	i,n	
Morse Creek	10110			B			A		●	12	Sensitive Species
Unnamed Creek (Sec 9-34N-16W)	10111			B			A		●		
Big Creek	10120			B			A		●		
Meglin Creek	10130			B			A		●		
Oak Creek	10140			B			A		●		
Unnamed Creek (Sec 25-34N-17W)	10141			B			A		●		
Unnamed Creek (Sec 26-34N-17W)	10142			B			A		●		
Alkali Creek	10150				B		A		●		
Spotted Tail Creek	10160			B			A		●	12	Sensitive Species
Coon Creek	10170			B			A		●		
Unnamed Creek (Sec 17-34N-17W)	10171				B		A		●		
Wolf Creek	10180			B			A		●		
Spring Creek	10190			B			A		●		
Dry Creek	10200				B		A		●		
Buffalo Creek - Nebraska-South Dakota border (Sec 22-35N-19W) to Keya Paha River	10210				B		A		●		
Unnamed Creek - Nebraska-South Dakota border to Buffalo Creek (Sec 26-35N-19W)	10211				B		A		●		
Burton Creek	10220			B			A		●		
Lute Creek - Nebraska-South Dakota border (Sec 20-35N-19W) to Keya Paha River	10230				B		A		●		
Jordan Creek	10240				B		A		●		
Holt Creek - East Holt Creek to Nebraska-South Dakota border (Sec 19-35N-20W)	10250			B			A		●	3,4, 5,6, 9,12, 15, 16	Endangered Species Threatened Species Sensitive Species

*State Resource Water designation applies from Rock Creek (NI3-12900) (Sec 12, T32N, R22W) to the State Hwy. 137 bridge (Sec 5, T32N, R17W).

RIVER BASIN: Niobrara

Subbasin: NI3

STREAM SEGMENT	SEGMENT NUMBER	USE CLASSIFICATION: STATE RESOURCE WATER	RECREATION	AQUATIC LIFE: COLDWATER	AQUATIC LIFE: WARMWATER	WATER SUPPLY: PUBLIC DRINKING WATER	WATER SUPPLY: AGRICULTURAL	WATER SUPPLY: INDUSTRIAL	AESTHETICS	KEY SPECIES	COMMENTS
East Holt Creek	10251			B			A		●	3,4	Threatened Species
Holt Creek - Headwaters to East Holt Creek	10260			B			A		●	3,4, 5,6	Endangered Species Threatened Species
Unnamed Creek (Sec 21-34N-21W)	10261			B			A		●	3,4	Threatened Species
Timber Creek - Headwaters to Nebraska-South Dakota border (Sec 19-35N-21W)	10270			B			A		●	3,4	Threatened Species
Cottonwood Creek - Headwaters to Nebraska-South Dakota border (Sec 21-35N-22W)	10280				A		A		●	3,4, 5	Threatened Species
Lost Creek - Headwaters to Nebraska-South Dakota border (Sec 22-35N-23W)	10290		●		A		A		●	3,4, n	Threatened Species
Shadley Creek - Headwaters to Nebraska-South Dakota border (Sec 23-35N-24W)	10300			B			A		●	3,4	Threatened Species
Beaver Creek	10400			B			A		●	13,n	Sensitive Species
Clay Creek	10500			B			A		●		
West Branch Clay Creek	10510			B			A		●		
Unnamed Creek (Sec 20-33N-16W)	10600				B		A		●		
Otter Creek	10700			B			A		●		
Unnamed Creek (Sec 25-33N-17W)	10800			B			A		●		
Simpson Creek	10900			B			A		●		
Unnamed Creek (Sec 22-33N-17W)	10910			B			A		●		
Big Anne Creek	11000			B			A		●		
Haughin Creek	11010			B			A		●		
Unnamed Creek (Sec 29-33N-17W)	11011			B			A		●		
Ash Creek	11100			B			A		●	d	
Unnamed Creek (Sec 8-32N-17W)	11110				B		A		●		
Unnamed Creek (Sec 3-31N-17W)	11120				B		A		●		
Oak Creek	11200			B			A		●	d,e	
Unnamed Creek (Sec 12-32N-18W)	11210			B			A		●		
Unnamed Creek (Sec 18-32N-17W)	11220			B			A		●		
Willow Creek	11300			B			A		●	3, 12	Threatened Species Sensitive Species

RIVER BASIN: Niobrara

Subbasin: NI3

STREAM SEGMENT	SEGMENT NUMBER	USE CLASSIFICATION: STATE RESOURCE WATER	RECREATION	AQUATIC LIFE: COLDWATER	AQUATIC LIFE: WARMWATER	WATER SUPPLY: PUBLIC DRINKING WATER	WATER SUPPLY: AGRICULTURAL	WATER SUPPLY: INDUSTRIAL	AESTHETICS	KEY SPECIES	COMMENTS
Sand Creek	11310			B			A		●		
Unnamed Creek (Sec 3-32N-18W)	11400			B			A		●		
Rock Creek	11500			B			A		●	12	Sensitive Species
Unnamed Creek (Sec 18-32N-18W)	11600			B			A		●		
West Branch Laughing Water Creek	11700			B			A		●		
East Branch Laughing Water Creek	11710			B			A		●		
Middle Branch Laughing Water Creek	11711			B			A		●		
Coon Creek	11800			B			A		●	d,e	
Elk Creek	11900			B			A		●		
Wyman Creek	12000			B			A		●		
Sand Creek	12100			A			A		●	d	
Long Pine Creek - Bone Creek to Niobrara River	12200		●	B			A		●	d,e,i	
Short Pine Creek	12210			A			A		●	12, c,d	Sensitive Species
Bone Creek - Unnamed Creek (Sec 23-30N-22W) to Long Pine Creek	12220		●	B			A		●	8	Sensitive Species
Sand Draw	12221		●	B			A		●	3,4, 5,r	Threatened Species
Unnamed Creek (Sec 23-30N-22W)	12222			B			A		●		
Bone Creek - Headwaters to Unnamed Creek (Sec 23-30N-22W)	12230			B			A		●	3,4, 5,8, 10	Threatened Species Sensitive Species
Long Pine Creek - Willow Creek to Bone Creek	12300	B	●	A			A		●	8, d,e	Sensitive Species
Willow Creek	12310			B			A		●		
Long Pine Creek - Headwaters to Willow Creek	12400	B	●	A			A		●	8, d,e	Sensitive Species
Thomas Creek	12500			B			A		●		
Prosser Creek	12600			B			A		●		
Jewett Creek	12700			B			A		●		
Dutch Creek	12800			B			A		●		
Rock Creek	12900				B		A		●		

RIVER BASIN: Niobrara

Subbasin: NI3

STREAM SEGMENT	SEGMENT NUMBER	USE CLASSIFICATION: STATE RESOURCE WATER	RECREATION	AQUATIC LIFE: COLDWATER	AQUATIC LIFE: WARMWATER	WATER SUPPLY: PUBLIC DRINKING WATER	WATER SUPPLY: AGRICULTURAL	WATER SUPPLY: INDUSTRIAL	AESTHETICS	KEY SPECIES	COMMENTS
Unnamed Creek (Sec 1-32N-22W)	12910				B		A		●		
Plum Creek - Evergreen Creek to Niobrara River	13000		●	B			A		●		
Little Minnie Creek	13010			B			A		●		
Evergreen Creek	13020			B			A		●	13, 15	Sensitive Species
Cedar Creek	13021			B			A		●		
Dry Creek	13021.1			B			A		●		
Plum Creek - Confluence of North and South Branch Plum Creeks to Evergreen Creek	13100		●	A			A		●	13,d, e,r	Sensitive Species
North Branch Plum Creek	13110		●	B			A		●		
Brush Creek	13111			B			A		●		
South Branch Plum Creek	13120			B			A		●		
Niobrara River - Snake River to Plum Creek	20000	A*	●		A		A		●	i,n	
Cub Creek	20100			B			A		●		
Unnamed Creek (Sec 28-33N-22W)	20110			B			A		●		
Chimney Creek	20200			B			A		●		
Unnamed Creek (Sec 32-33N-22W)	20210			B			A		●		
Turkey Creek	20300			B			A		●		
Middle Creek	20400				B		A		●		
East Middle Creek	20410				B		A		●		
Fairfield Creek	20500		●	A			A		●	3,13, d	Threatened Species Sensitive Species
South Fork Fairfield Creek	20510			B			A		●	3,5, d	Threatened Species
McGill Creek	20600				B		A		●		
Muleshoe Creek	20700			B			A		●		
Coleman Creek	20800			B			A		●		
Unnamed Creek (Sec 17-33N-24W)	20900			B			A		●		
Clapp Creek	21000			B			A		●		

*State Resource Water designation applies from Borman Bridge (Sec 8, T33N, R27W) to Chimney Creek (NI3-20200) (Sec 6, T32N, R22W).

RIVER BASIN: Niobrara

Subbasin: NI3

STREAM SEGMENT	SEGMENT NUMBER	USE CLASSIFICATION: STATE RESOURCE WATER	RECREATION	AQUATIC LIFE: COLDWATER	AQUATIC LIFE: WARMWATER	WATER SUPPLY: PUBLIC DRINKING WATER	WATER SUPPLY: AGRICULTURAL	WATER SUPPLY: INDUSTRIAL	AESTHETICS	KEY SPECIES	COMMENTS
Unnamed Creek (Sec 28-34N-25W)	21100				B		A		●		
Unnamed Creek (Sec 30-34N-25W)	21200				B		A		●		
Unnamed Creek (Sec 22-34N-26W)	21300			B			A		●		
Unnamed Creek (Sec 22-34N-26W)	21400			B			A		●		
Crooked Creek	21500			B			A		●		
Little Beaver Creek	21600				B		A		●		
Big Beaver Creek	21700			B			A		●		
Coon Creek	21800			B			A		●		
Minnechaduza Creek - Dry Creek to Niobrara River	21900		●	B			A		●	3,5, 14	Threatened Species Sensitive Species
Spring Creek	21910			B			A		●		
Fishberry Creek	21920			B			A		●	8	Sensitive Species
Dry Creek	21930			B			A		●	3,13, 14, 15, n,v	Threatened Species Sensitive Species
Minnechaduza Creek - Headwaters to Dry Creek	22000		●	B			A		●	3,4, 5,6, 14,f, i,m, n,r	Endangered Species Threatened Species Sensitive Species
Bull Creek	22010			B			A		●	3,4, 12, 14, 15,r	Threatened Species Sensitive Species
Schlagel Creek	22100		●	A			A		●	d,v	
Gordon Creek - Betsy Creek to Niobrara River	22200			B			A		●	4,9, 12,f	Threatened Species Sensitive Species
Betsy Creek	22210			B			A		●	3,4	Threatened Species
Gordon Creek - Headwaters to Betsy Creek	22300		●	B			A		●	3,4, 5,6, 9,12, f	Endangered Species Threatened Species Sensitive Species
Arkansas Flats	22310			B			A		●		
Sandy Richards Creek	22320			B			A		●	3,4, 5,8	Threatened Species Sensitive Species

RIVER BASIN: Niobrara

Subbasin: NI3

STREAM SEGMENT	SEGMENT NUMBER	USE CLASSIFICATION: STATE RESOURCE WATER	RECREATION	AQUATIC LIFE: COLDWATER	AQUATIC LIFE: WARMWATER	WATER SUPPLY: PUBLIC DRINKING WATER	WATER SUPPLY: AGRICULTURAL	WATER SUPPLY: INDUSTRIAL	AESTHETICS	KEY SPECIES	COMMENTS
Snake River - Merritt Reservoir Dam (Sec 29-31N-30W) to Niobrara River	22400		●	A			A		●	4,14, 15, 16,d, e,i	Sensitive Species
Snake River - Clifford Creek to Merritt Reservoir Dam (Sec 29-31N-30W)	22500		●	B			A		●	3,4, 5,15, n	Threatened Species Sensitive Species
Boardman Creek	22510		●	A			A		●	5,13, 14, 15, d,e, m,n, r	Threatened Species Sensitive Species
Unnamed Creek (Sec 28-30N-34W)	22511				B		A		●		
Clifford Creek	22520		●	B			A		●		
Willow Creek	22521			B			A		●	5	Threatened Species
Snake River - Headwaters to Clifford Creek	22600			B			A		●	3,4, 5,8	Threatened Species Sensitive Species
Niobrara River - Bear Creek to Snake River	30000		●		A		A		●	i,n	
Unnamed Creek (Sec 35-33N-31W)	30100			B			A		●		
McCann Canyon	30200			B			A		●		
Medicine Creek	30300			B			A		●		

Subbasin NI4

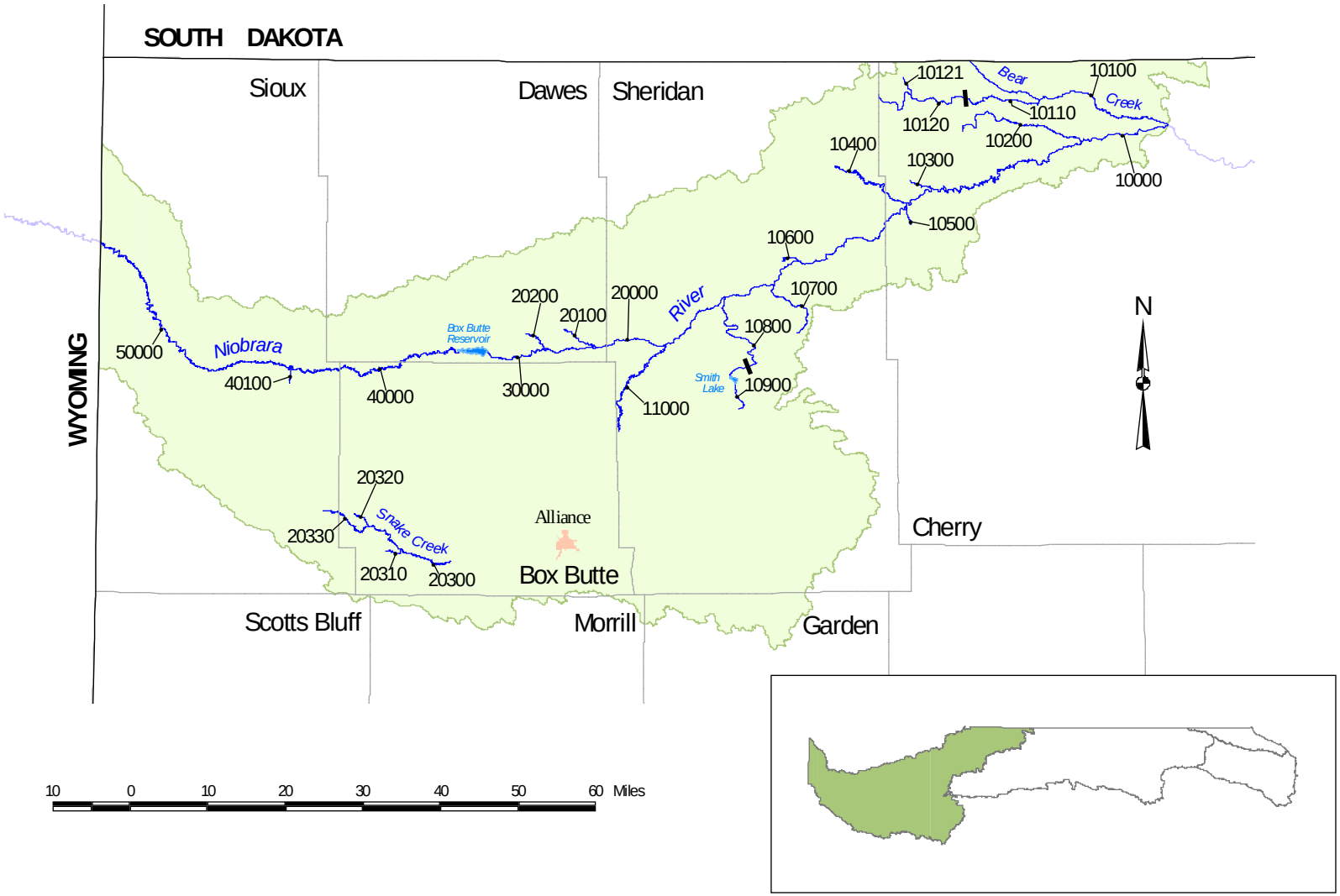

RIVER BASIN: Niobrara

Subbasin: NI4

STREAM SEGMENT	SEGMENT NUMBER	USE CLASSIFICATION: STATE RESOURCE WATER	RECREATION	AQUATIC LIFE: COLDWATER	AQUATIC LIFE: WARMWATER	WATER SUPPLY: PUBLIC DRINKING WATER	WATER SUPPLY: AGRICULTURAL	WATER SUPPLY: INDUSTRIAL	AESTHETICS	KEY SPECIES	COMMENTS
Niobrara River - Box Butte Creek to Bear Creek	10000		●		A		A		●	i	
Bear Creek	10100		●		A		A		●	13, 14, f,r	Sensitive Species
Dry Creek - Sec 13-34N-39W to Bear Creek	10110		●	B			A		●	13, 14, m,n, r,v	Sensitive Species
Dry Creek (Horseshoe Drainage Ditch) - Headwaters to Sec 13-34N-39W	10120		●	B			A		●		
Unnamed Creek (Sec 11-34N-40W)	10121			B			A		●		
Leander Creek	10200		●	B			A		●	4,5, 10	Threatened Species Sensitive Species
Hay Creek	10300			B			A		●		
Antelope Creek	10400			B			A		●	8	Sensitive Species
Pole Creek	10500			B			A		●		
Rush Creek	10600				B		A		●		
Deer Creek	10700		●	B			A		●		
Pine Creek - Sec 11-28N-44W to Niobrara River	10800		●	B			A		●	8,d	Sensitive Species
Pine Creek - Headwaters to Sec 11-28N-44W	10900			B			A		●	5,8, n	Threatened Species Sensitive Species
Box Butte Creek	11000				B		A		●		
Niobrara River - Mirage Flats Canal Diversion (Sec 26-29N-48W) to Box Butte Creek	20000		●	B			A		●	i	
Pepper Creek	20100			B			A		●		
Cottonwood Creek	20200			B			A		●		
Snake Creek - Confluence of North and South Branch Snake Creek to Sec 7-24N-50W	20300				B		A		●		
Spring Creek - Sec 3-24N-52W to Snake Creek	20310				B		A		●		
North Branch Snake Creek - Sec 8-25N-52W to Snake Creek	20320				B		A		●		
South Branch Snake Creek - Sec 10-25N-53W to Snake Creek	20330				B		A		●		

RIVER BASIN: Niobrara

Subbasin: NI4

STREAM SEGMENT	SEGMENT NUMBER	USE CLASSIFICATION: STATE RESOURCE WATER	RECREATION	AQUATIC LIFE: COLDWATER	AQUATIC LIFE: WARMWATER	WATER SUPPLY: PUBLIC DRINKING WATER	WATER SUPPLY: AGRICULTURAL	WATER SUPPLY: INDUSTRIAL	AESTHETICS	KEY SPECIES	COMMENTS
Niobrara River - Box Butte Reservoir Dam (Sec 28-29N-49W) to Mirage Flats Canal Diversion (Sec 26-29N-48W)	30000		●	B			A		●	d,e	
Niobrara River - Whistle Creek to Box Butte Reservoir Dam (Sec 28-29N-49W)	40000		●	B			A		●	5	Threatened Species
Whistle Creek	40100			B			A		●		
Niobrara River - Nebraska-Wyoming border (Sec 18-31N-57W) to Whistle Creek	50000		●	B			A		●	5	Threatened Species

NORTH PLATTE RIVER BASIN (and Subbasins)

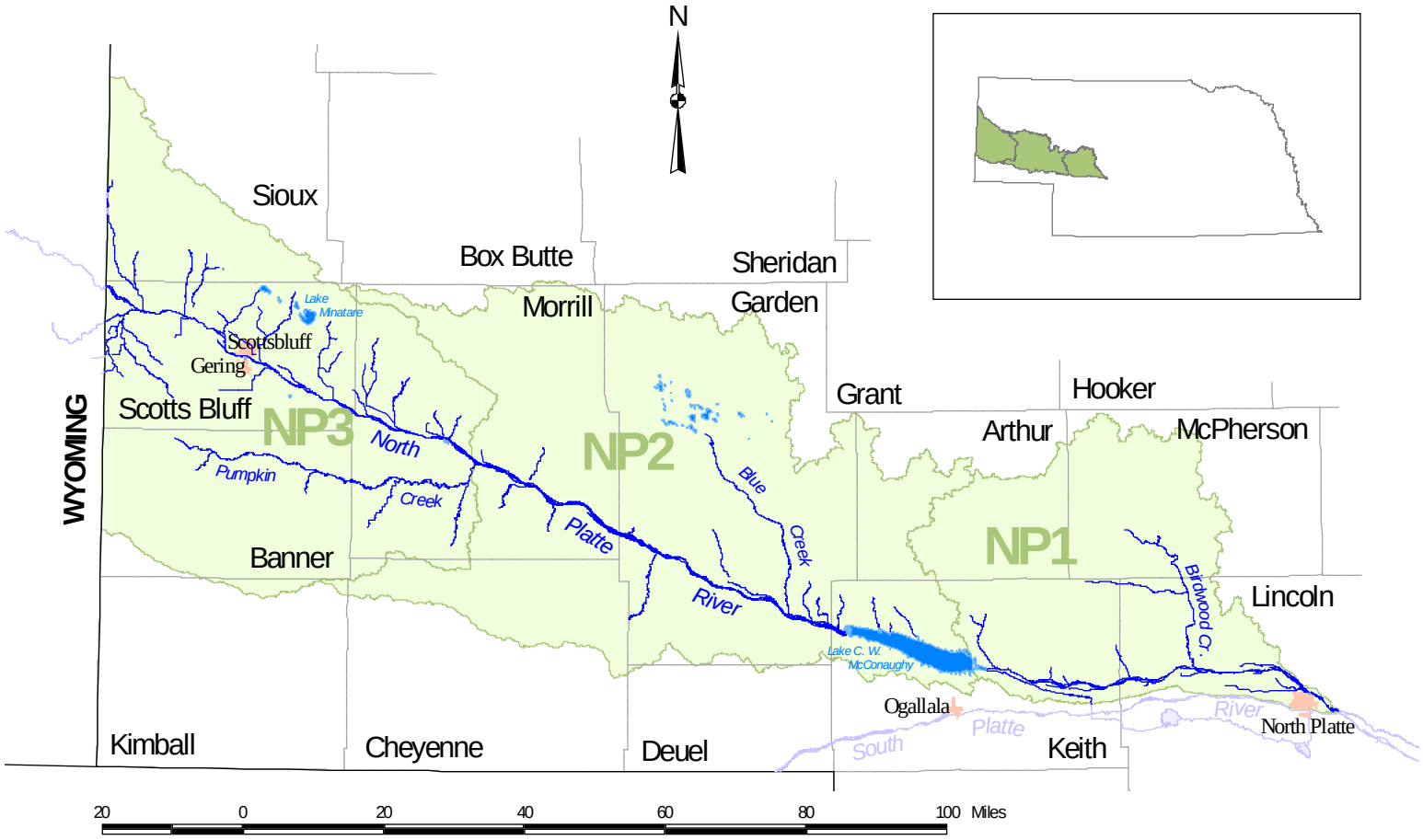

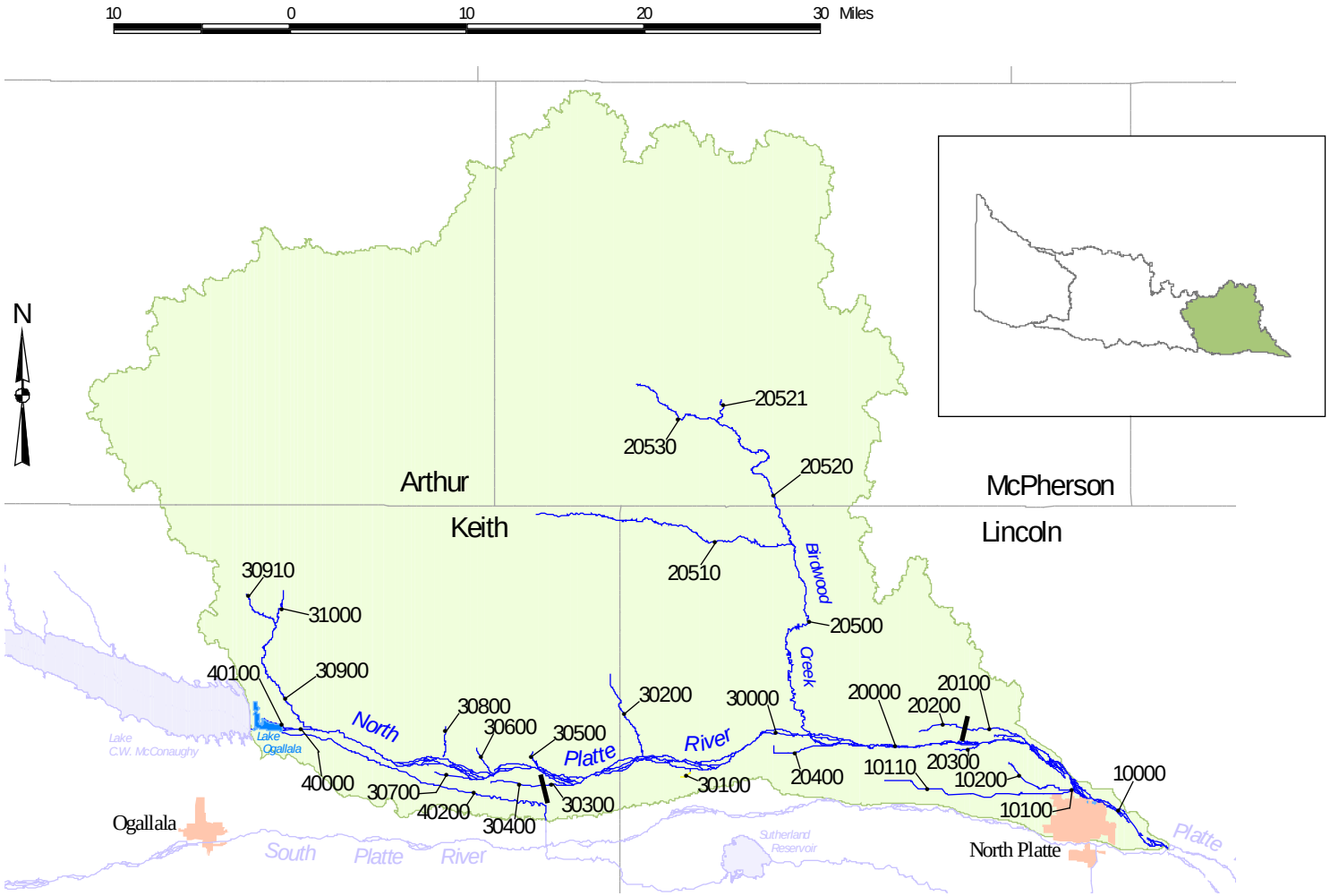

Subbasin NP1

RIVER BASIN: North Platte

Subbasin: NP1

STREAM SEGMENT	SEGMENT NUMBER	USE CLASSIFICATION: STATE RESOURCE WATER	RECREATION	AQUATIC LIFE: COLDWATER	AQUATIC LIFE: WARMWATER	WATER SUPPLY: PUBLIC DRINKING WATER	WATER SUPPLY: AGRICULTURAL	WATER SUPPLY: INDUSTRIAL	AESTHETICS	KEY SPECIES	COMMENTS
North Platte River - Scout Creek to Platte River	10000		●		A		A		●	i	
Scout Creek - Ditch No. 2 (Sec 29-14N-30W) to North Platte River	10100		●		A		A		●		
Ditch No. 2 (Sec 29-14N-30W)	10110		●		A		A		●		
Scout Creek - Headwaters to Ditch No. 2 (Sec 29-14N-30W)	10200				B		A		●		
North Platte River - Birdwood Creek to Scout Creek	20000		●	B			A		●	i	
Unnamed Creek (Sec 11-14N-31W) - Sec 5-14N-31W to North Platte River	20100				B		A		●		
Unnamed Creek (Sec 11-14N-31W) - Headwaters to Sec 5-14N-31W	20200				B		A		●		
Unnamed Creek (Sec 9-14N-31W)	20300				B		A		●		
Ditch No. 3 (Sec 12-14N-33W)	20400				B		A		●		
Birdwood Creek - Confluence of West and North Fork Birdwood Creeks to North Platte River	20500		●	B			A		●		
West Birdwood Creek	20510		●	B			A		●		
North Fork Birdwood Creek - Squaw Creek to Birdwood Creek	20520			B			A		●		
Squaw Creek	20521			B			A		●		
North Fork Birdwood Creek - Headwaters to Squaw Creek	20530			B			A		●		
North Platte River - Whitetail Creek to Birdwood Creek	30000		●	B			A		●	d,e,i	
Bull Ditch (Sec 15-14N-34W)	30100				B		A		●		
East Clear Creek	30200				B		A		●		
Unnamed Drain (Sec 22-14N-35W) - Sheridan Wilson Canal (Sec 20-14N-35W) to North Platte River	30300			B			A		●		
Unnamed Drain (Sec 22-14N-35W) - Headwaters to Sheridan Wilson Canal (Sec. 20-14N-35W)	30400			B			A		●		
Cedar Creek	30500			B			A		●		
Lake Creek	30600			B			A		●		
Unnamed Drain (Sec 22-14N-36W)	30700			B			A		●		

RIVER BASIN: North Platte

Subbasin: NP1

STREAM SEGMENT	SEGMENT NUMBER	USE CLASSIFICATION									COMMENTS
		STATE RESOURCE WATER	RECREATION	AQUATIC LIFE		WATER SUPPLY			AESTHETICS	KEY SPECIES	
				COLDWATER	WARMWATER	PUBLIC DRINKING WATER	AGRICULTURAL	INDUSTRIAL			
Sand Creek	30800			B			A		●	3	Threatened species
Whitetail Creek - Unnamed Creek (Sec 2-15N-38W) to North Platte River	30900		●	B			A		●	d	
Unnamed Creek (Sec 2-15N-38W)	30910			B			A		●		
Whitetail Creek - Headwaters to Unnamed Creek (Sec 2-15N-38W)	31000			B			A		●		
North Platte River - Kingsley Dam to Whitetail Creek	40000	B	●	B			A		●	d,e,i	
Unnamed Drain (Sec 1-14N-38W)	40100			B			A		●		
Sutherland Canal - Keystone Diversion Dam to Sec 32-14N-35W (exits North Platte River Basin into South Platte River Basin - see subbasin SP1)	40200		●	B			A	●	●	e,i, w	

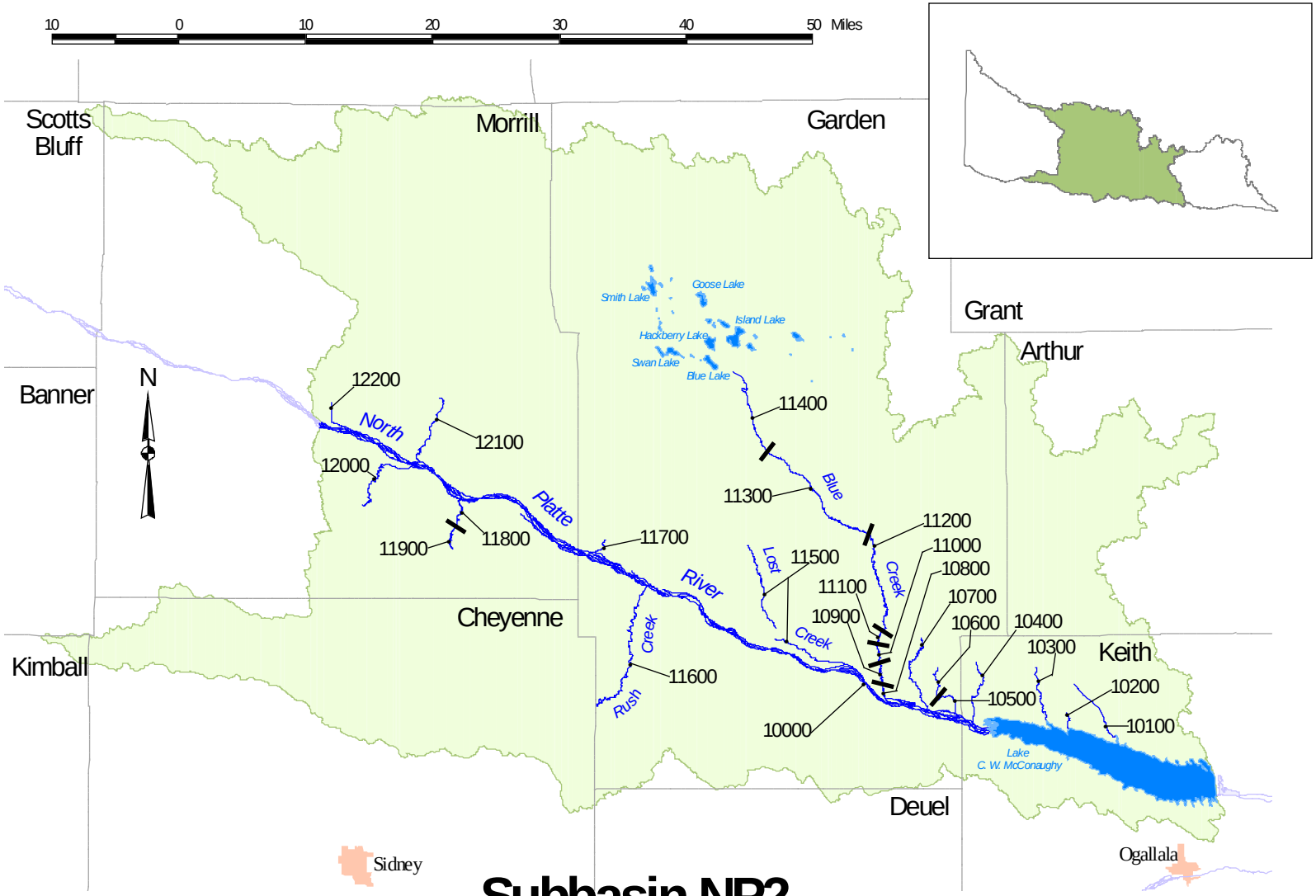

Subbasin NP2

RIVER BASIN: North Platte

Subbasin: NP2

STREAM SEGMENT	SEGMENT NUMBER	USE CLASSIFICATION: STATE RESOURCE WATER	RECREATION	AQUATIC LIFE: COLDWATER	AQUATIC LIFE: WARMWATER	WATER SUPPLY: PUBLIC DRINKING WATER	WATER SUPPLY: AGRICULTURAL	WATER SUPPLY: INDUSTRIAL	AESTHETICS	KEY SPECIES	COMMENTS
North Platte River - Pumpkin Creek to Kingsley Dam	10000		●	B*	A		A		●	e*,i	Salmonid migration
Lonergan Creek - Headwaters to Lake C.W. McConaughy	10100			B			A		●	e	
Sand Creek - Headwaters to Lake C.W. McConaughy	10200			B			A		●		
Otter Creek - Headwaters to Lake C.W. McConaughy	10300	B	●	A			A		●	d,e	
Clear Creek	10400			B			A		●	e	
Plum Creek - Sec 26-16N-42W to North Platte River	10500				B		A		●		
Plum Creek - Headwaters to Sec 26-16N-42W	10600				B		A		●		
Ash Creek	10700				B		A		●		
Blue Creek - Graf Canal (Sec 19-16N-42W) to North Platte River	10800			B			A		●	d	
Blue Creek - Union Canal (Sec 18-16N-42W) to Graf Canal (Sec 19-16N-42W)	10900		●	B			A		●	d	
Blue Creek - Hooper Canal (Sec 6-16N-42W) to Union Canal (Sec 18-16N-42W)	11000		●	B			A		●	d	
Blue Creek - Blue Creek Canal (Sec 33-17N-42W) to Hooper Canal (Sec 6-16N-42W)	11100		●	B			A		●	d	
Blue Creek - Sec 19-18N-42W to Blue Creek Canal (Sec 33-17N-42W)	11200		●	B			A		●	11,d	Sensitive species
Blue Creek - Sec 23-19N-44W to Sec 19-18N-42W	11300		●	B			A		●	11,d	Sensitive species
Blue Creek - Headwaters to Sec 23-19N-44W	11400		●		A		A		●		
Lost Creek	11500				B		A		●		
Rush Creek	11600			B			A		●		
Coldwater Creek	11700			B			A		●		
Cedar Creek - Belmont Canal (Sec 23-18N-47W) to North Platte River	11800			B			A		●	c,d	
Cedar Creek - Headwaters to Belmont Canal (Sec 23-18N-47W)	11900			B			A		●	c,d	
Deep Holes Creek	12000			B			A		●		

*Segment classified as Coldwater Class B during periods of salmonid migration (September 1 through May 1).

RIVER BASIN: North Platte

Subbasin: NP2

STREAM SEGMENT	SEGMENT NUMBER	USE CLASSIFICATION									COMMENTS
		STATE RESOURCE WATER	RECREATION	AQUATIC LIFE		WATER SUPPLY			AESTHETICS	KEY SPECIES	
				COLDWATER	WARMWATER	PUBLIC DRINKING WATER	AGRICULTURAL	INDUSTRIAL			
Lower Dugout Creek	12100			B			A		●		
Silvernail Drain	12200			B			A		●	d	

Subbasin NP3

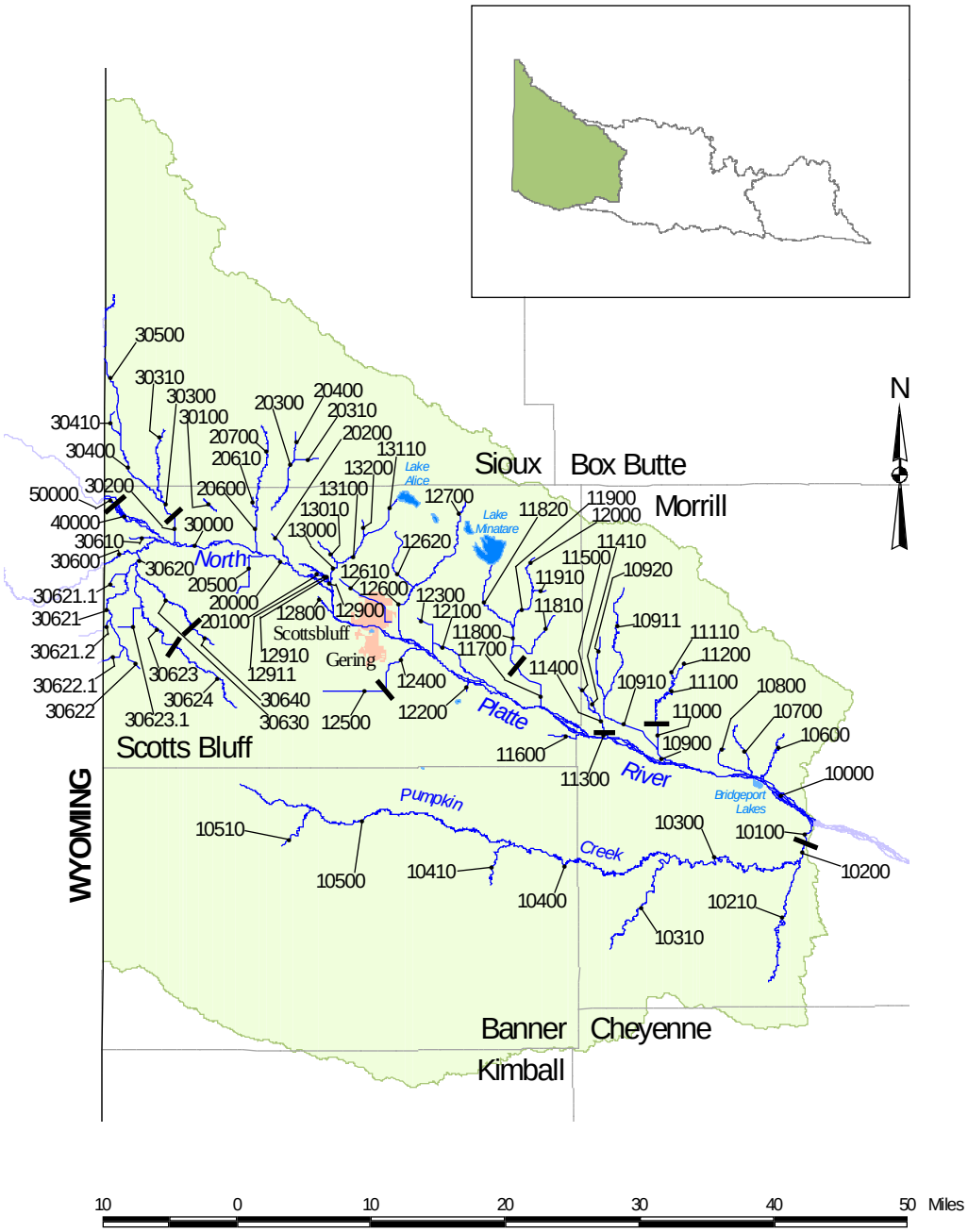

10 0 10 20 30 40 50 Miles

RIVER BASIN: North Platte

Subbasin: NP3

STREAM SEGMENT	SEGMENT NUMBER	USE CLASSIFICATION: STATE RESOURCE WATER	RECREATION	AQUATIC LIFE: COLDWATER	AQUATIC LIFE: WARMWATER	WATER SUPPLY: PUBLIC DRINKING WATER	WATER SUPPLY: AGRICULTURAL	WATER SUPPLY: INDUSTRIAL	AESTHETICS	KEY SPECIES	COMMENTS
North Platte River - Tub Springs Drain to Pumpkin Creek	10000		●	B			A		●	d,e,i	
Pumpkin Creek - Meredith Ammer Canal (Sec 13-19N-50W) to North Platte River	10100			B			A		●		
Pumpkin Creek - Courthouse Rock Canal (Sec 30-19N-50W) to Meredith Ammer Canal (Sec 13-19N-50W)	10200			B			A		●	11	Sensitive Species
Greenwood Creek	10210			B			A		●	d	
Pumpkin Creek - Lawrence Fork to Courthouse Rock Canal (Sec 30-19N-50W)	10300		●	B			A		●		
Lawrence Fork	10310			B			A		●	d	
Pumpkin Creek - Big Horn Gulch to Lawrence Fork	10400			B			A		●		
Big Horn Gulch	10410			B			A		●		
Pumpkin Creek - Headwaters to Big Horn Gulch	10500			B			A		●		
Willow Creek	10510			B			A		●		
Upper Dugout Creek	10600				B		A		●		
Indian Creek	10700				B		A		●		
DeGraw Drain	10800				B		A		●		
Red Willow Creek - Wildhorse Drain to North Platte River	10900		●	B			A		●	d,e,i	
Wildhorse Drain - Wildhorse Canyon to Red Willow Creek	10910			B			A		●	d,e	
Wildhorse Canyon	10911			A			A		●	d,e	
Wildhorse Drain - Headwaters to Wildhorse Canyon	10920		●	A			A		●	d,e	
Red Willow Creek - Sec 32-21N-51W to Wildhorse Drain	11000			A			A		●	d,e,i	
Red Willow Creek - West Water Creek to Sec 32-21N-51W	11100			A			A		●	d,e,i	
West Water Creek	11110			A			A		●	d,e	
Red Willow Creek - Headwaters to West Water Creek	11200			A			A		●		
Bayard Drain - Alliance Canal (Sec 4-20N-52W) to North Platte River	11300			B			A		●	d,e	

RIVER BASIN: North Platte

Subbasin: NP3

STREAM SEGMENT	SEGMENT NUMBER	USE CLASSIFICATION: STATE RESOURCE WATER	RECREATION	AQUATIC LIFE: COLDWATER	AQUATIC LIFE: WARMWATER	WATER SUPPLY: PUBLIC DRINKING WATER	WATER SUPPLY: AGRICULTURAL	WATER SUPPLY: INDUSTRIAL	AESTHETICS	KEY SPECIES	COMMENTS
Bayard Drain - Stuckenhole Drain (Sec 28-21N-52W) to Alliance Canal (Sec 4-20N-52W)	11400		●	B			A		●	d,e	
Stuckenhole Drain (Sec 28-21N-52W)	11410			B			A		●	e	
Bayard Drain - Headwaters to Stuckenhole Drain (Sec 28-21N-52W)	11500			B			A		●		
Cleveland Drain (Sec 6-20N-52W)	11600			B			A		●		
Ninemile Creek - Minatare Drain (Sec 10-21N-53W) to North Platte River	11700		●	B			A		●	d,e	
Ninemile Creek - Alliance Drain to Minatare Drain (Sec 10-21N-53W)	11800		●	A			A		●	d,e	
Moffat Drain	11810			B			A		●	d,e	
Alliance Drain	11820		●	A			A		●	e	
Ninemile Creek - East Ninemile Creek to Alliance Drain	11900		●	A			A		●	d,e	
East Ninemile Creek	11910			A			A		●		
Ninemile Creek - Headwaters to East Ninemile Creek	12000		●	A			A		●	d,e	
Fairfield Seep (Sec 18-21N-53W)	12100				B		A		●		
Melbeta Drain (Sec 13-21N-54W)	12200				B		A		●		
Scottsbluff Drain No. 2 (Sec 4-21N-54W)	12300				B		A		●		
Gering Drain - Sec 24-21N-55W to North Platte River	12400		●		A		A		●		
Gering Drain - Headwaters to Sec 24-21N-55W	12500				B		A		●		
Winters Creek - Dunham Andrews Drain (Sec 8-22N-54W) to North Platte River	12600		●	A			A		●	d,e	
Scottsbluff Drain No. 1 (Sec 30-22N-54W)	12610				B		A		●		
Dunham Andrews Drain (Sec 8-22N-54W)	12620			A			A		●		
Winters Creek - Headwaters to Dunham Andrews Drain (Sec 8-22N-54W)	12700			A			A		●	d,e	
Unnamed Creek (Sec 20-22N-55W)	12800			B			A		●		
Tub Springs Drain - Unnamed Creek (Sec 8-22N-55W) to North Platte River	12900		●	B			A		●	d,e	
Unnamed Creek (Sec 8-22N-55W)	12910			B			A		●		
Unnamed Creek (Sec 8-22N-55W)	12911			B			A		●		

RIVER BASIN: North Platte

Subbasin: NP3

STREAM SEGMENT	SEGMENT NUMBER	USE CLASSIFICATION: STATE RESOURCE WATER	RECREATION	AQUATIC LIFE: COLDWATER	AQUATIC LIFE: WARMWATER	WATER SUPPLY: PUBLIC DRINKING WATER	WATER SUPPLY: AGRICULTURAL	WATER SUPPLY: INDUSTRIAL	AESTHETICS	KEY SPECIES	COMMENTS
Tub Springs Drain - Sunflower Drain (Sec 33-23N-55W) to Unnamed Creek (Sec 8-23N-55W)	13000		●	A			A		●	d,e	
Sunflower Drain (Sec 33-23N-55W)	13010			B			A		●		
Tub Springs Drain - Hiersche Drain (Sec 23-23N-55W) to Sunflower Drain (Sec 33-23N-55W)	13100		●	A			A		●	d,e	
Hiersche Drain (Sec 23-23N-55W)	13110		●	A			A		●	d,e	
Tub Spring Drain - Headwaters to Hiersche Drain (Sec 23-23N-55W)	13200			A			A		●		
North Platte River - Dry Spottedtail Creek to Tub Springs Drain	20000		●	B			A		●	d,e,i	
Unnamed Creek (Sec 8-22N-55W)	20100			B			A		●		
Mitchell Drain (Sec 35-23N-56W)	20200			B			A		●	d,e	
Spottedtail Creek (Sec 10-23N-56W) - Unnamed Creek (Sec 23-24N-56W) to Tri-State Canal	20300			A			A		●	11,d	Sensitive species
Unnamed Creek (Sec 23-24N-56W)	20310			B			A		●		
Spottedtail Creek (Sec 10-23N-56W) - Headwaters to Unnamed Creek (Sec 23-24N-56W)	20400			B			A		●		
Browns Canyon (Sec 33-23N-56W)	20500				B		A		●		
Dry Spottedtail Creek - Unnamed Drain (Sec 9-23N-56W) to North Platte River	20600			B			A		●	d,e	
Unnamed Drain (Sec 9-23N-56W)	20610			B			A		●		
Dry Spottedtail Creek - Headwaters to Unnamed Drain (Sec 9-23N-56W)	20700			B			A		●		
North Platte River - Horse Creek to Dry Spottedtail Creek	30000		●	B			A		●	16,d,e,i	Sensitive Species
Unnamed Drain (Sec 12-23N-57W) - Headwaters to Tri-State Canal	30100			B			A		●	11	Sensitive species
Sheep Creek - Tri-State Canal (Sec 17-23N-57W) to North Platte River	30200			B			A		●	d	
Sheep Creek - Dry Sheep Creek to Tri-State Canal (Sec 17-23N-57W)	30300		●	B			A		●	d	
Dry Sheep Creek	30310		●	B			A		●	11,d	Sensitive species
Sheep Creek - Unnamed Creek (Sec 15-24N-58W) to Dry Sheep Creek	30400		●	B			A		●	d	

RIVER BASIN: North Platte

Subbasin: NP3

STREAM SEGMENT	SEGMENT NUMBER	USE CLASSIFICATION: STATE RESOURCE WATER	RECREATION	AQUATIC LIFE: COLDWATER	AQUATIC LIFE: WARMWATER	WATER SUPPLY: PUBLIC DRINKING WATER	WATER SUPPLY: AGRICULTURAL	WATER SUPPLY: INDUSTRIAL	AESTHETICS	KEY SPECIES	COMMENTS
Unnamed Creek (Sec 15-24N-58W)	30410			B			A		●		
Sheep Creek - Headwaters to Unnamed Creek (Sec 15-24N-58W)	30500			A			A		●	11,e	Sensitive species
Horse Creek - Nebraska-Wyoming border (Sec 33-23N-58W) to North Platte River	30600		●	B			A		●		
Unnamed Drain (Sec 30-23N-57W)	30610				B		A		●		
Owl Creek - Kiowa Creek to Horse Creek	30620				A		A		●		
Dry Creek Drain - Dry Creek Drain-Branch B (Sec 22-22N-58W) to Owl Creek	30621				B		A		●		
Dry Creek Drain-Branch A (Sec 2-22N-58W)	30621.1				B		A		●		
Dry Creek Drain-Branch B (Sec 22-22N-58W)	30621.2				B		A		●		
Dry Creek Drain - Headwaters to Dry Creek Drain-Branch B (Sec 22-22N-58W)	30622				B		A		●		
Unnamed Drain (Sec 34-22N-58W)	30622.1				B		A		●		
Kiowa Creek - Fort Laramie Canal (Sec 32-22N-57W) to Owl Creek	30623			B			A		●		
Kiowa Creek Drain-Branch B (Sec 24-22N-58W)	30623.1				B		A		●		
Kiowa Creek - Headwaters to Fort Laramie Canal (Sec 32-22N-57W)	30624				B		A		●		
Owl Creek - Fort Laramie Canal (Sec 27-22N-57W) to Kiowa Creek	30630			B			A		●		
Owl Creek - Headwaters to Fort Laramie Canal (Sec 27-22N-57W)	30640				B		A		●		
North Platte River - Tri-State Canal (Sec 10-23N-58W) to Horse Creek	40000		●	B			A		●	16,d,e,i	Sensitive Species
North Platte River - Nebraska Wyoming border (Sec 4-23N-58W) to Tri-State Canal (Sec 10-23N-58W)	50000		●	B			A		●	16,d,e,i	Sensitive Species

REPUBLICAN RIVER BASIN (and Subbasins)

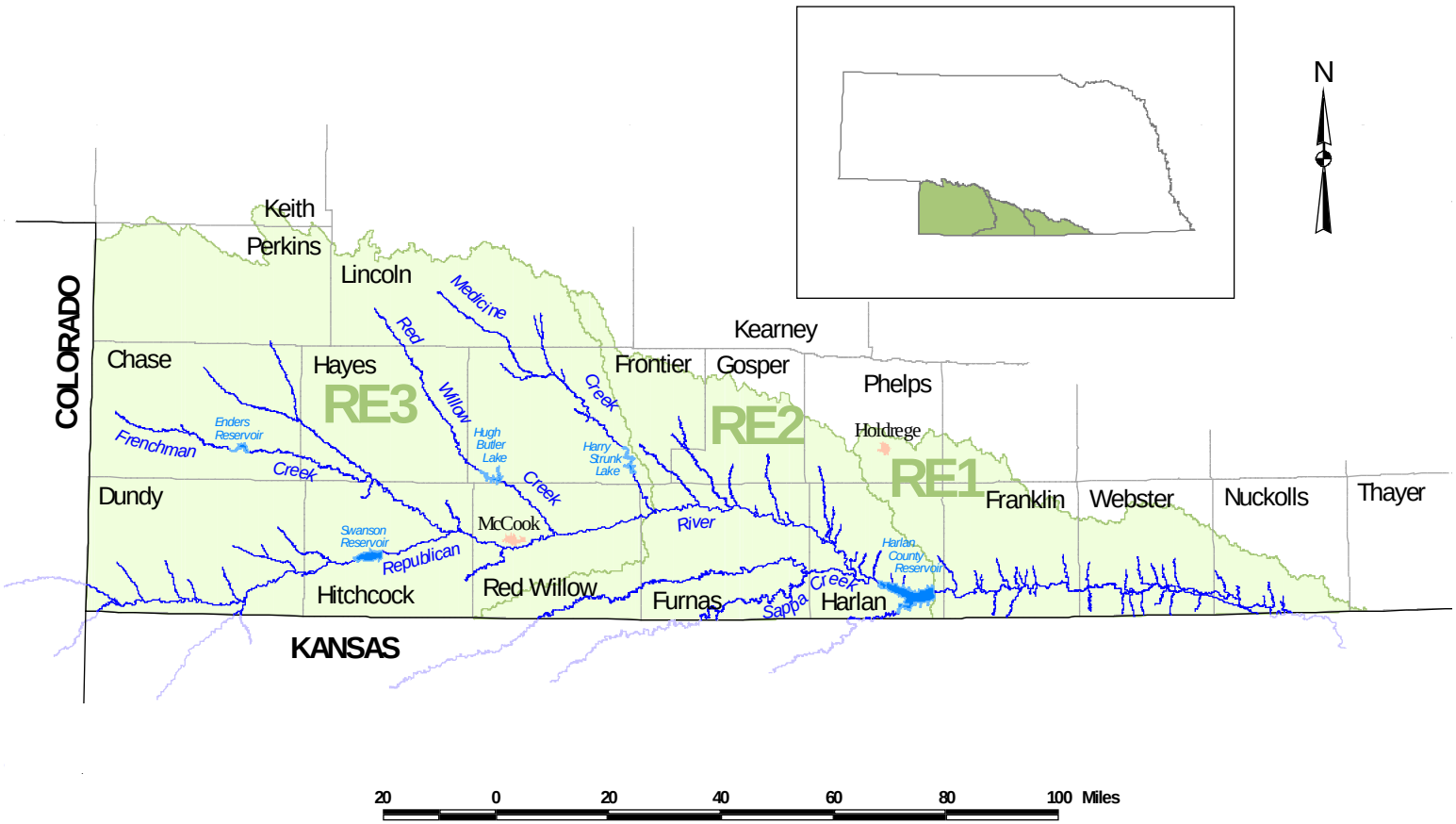

Subbasin RE1

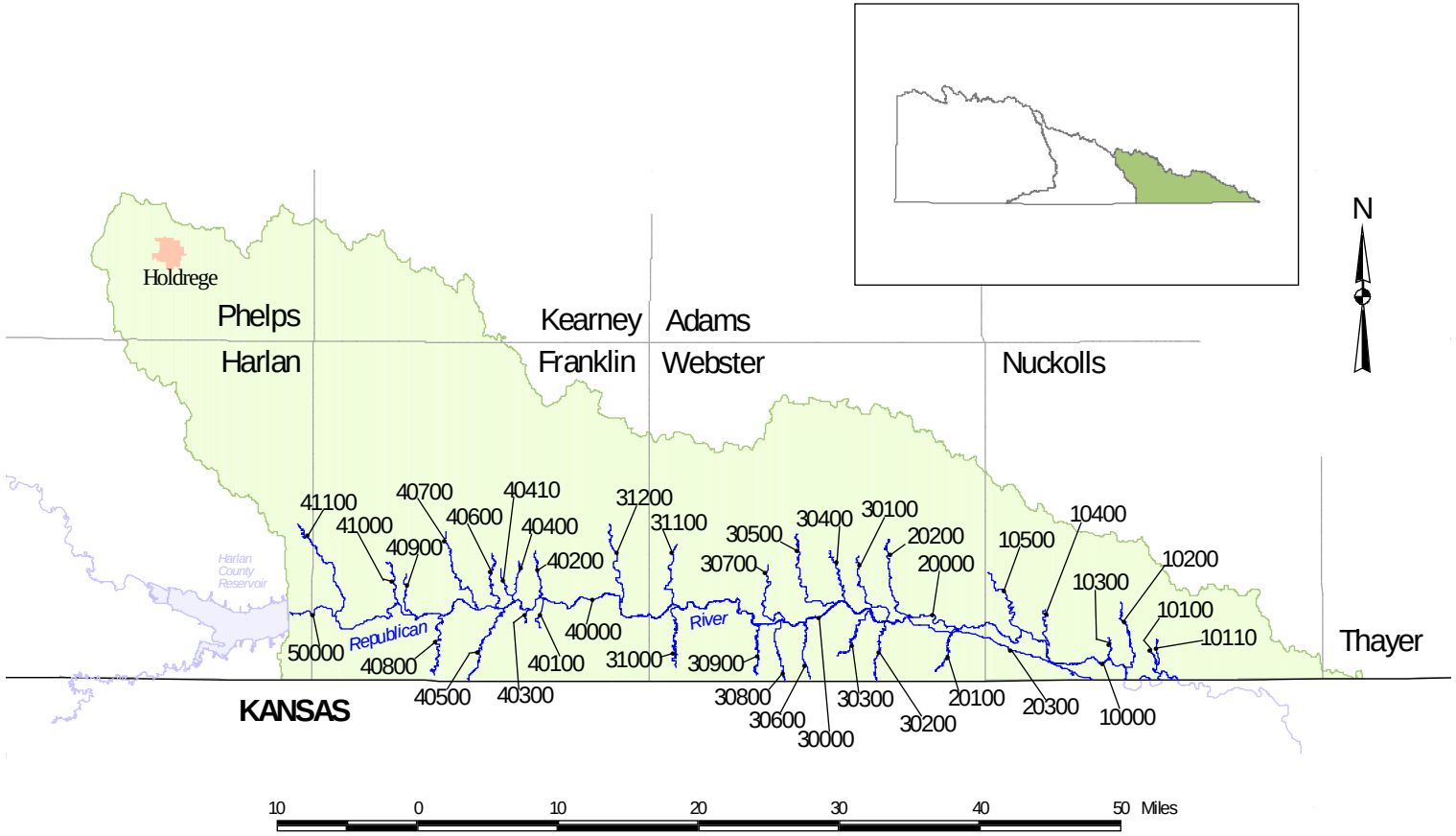

RIVER BASIN: Republican

Subbasin: RE1

STREAM SEGMENT	SEGMENT NUMBER	USE CLASSIFICATION: STATE RESOURCE WATER	RECREATION	AQUATIC LIFE: COLDWATER	AQUATIC LIFE: WARMWATER	WATER SUPPLY: PUBLIC DRINKING WATER	WATER SUPPLY: AGRICULTURAL	WATER SUPPLY: INDUSTRIAL	AESTHETICS	KEY SPECIES	COMMENTS
Republican River - Beaver Creek to Nebraska-Kansas border (Sec 32-1N-6W)	10000		●		A*		A		●	15,i,j,w	Sensitive Species
Blakely Creek	10100				B		A		●		
Oak Creek	10110				B		A		●		
Lost Creek	10200		●		B		A		●		
Unnamed Creek (Sec 28-1N-7W)	10300				B		A		●		
Cottonwood Creek	10400				A		A		●	11	Sensitive Species
Beaver Creek	10500				B		A		●		
Republican River - Superior-Courtland Diversion Dam (Sec 7-1N-9W) to Beaver Creek	20000		●		A*		A		●	15,i,j,l,w	Sensitive Species
Rankin Creek	20100				B		A		●		
Willow Creek	20200				B		A		●		
Courtland Canal - Superior-Courtland Diversion Dam (Sec 7-1N-9W) to Nebraska-Kansas border (Sec 32-1N-7W)	20300		●		A**		A**		●**	15,i,j,l,w	Sensitive Species
Republican River - Thompson Creek to Superior-Courtland Diversion Dam (Sec 7-1N-9W)	30000		●		A*		A		●	15,i,j,l,w	Sensitive Species
Elm Creek	30100			B			A		●	11,e	Sensitive Species
Lost Creek - Nebraska-Kansas border (Sec 35-1N-10W) to Republican River	30200				B		A		●		
Hicks Creek	30300				B		A		●		
Dry Creek	30400				B		A		●		
Crooked Creek	30500			B			A		●	11	Sensitive Species
Cedar Creek	30600				B		A		●		
Indian Creek	30700				A		A		●	11	Sensitive Species
East Penny Creek - Nebraska-Kansas border (Sec 34-1N-11W) to Republican River	30800				B		A		●		
Louisa Creek	30900				B		A		●		
Walnut Creek	31000				A		A		●	11	Sensitive Species
Farmers Creek	31100				B		A		●		

*Site-specific water quality criteria for ammonia are assigned (see Chapter 4, 003.02B).

**Seasonal designation - applies only when water is diverted into canal.

RIVER BASIN: Republican

Subbasin: RE1

STREAM SEGMENT	SEGMENT NUMBER	USE CLASSIFICATION: STATE RESOURCE WATER	RECREATION	AQUATIC LIFE: COLDWATER	AQUATIC LIFE: WARMWATER	WATER SUPPLY: PUBLIC DRINKING WATER	WATER SUPPLY: AGRICULTURAL	WATER SUPPLY: INDUSTRIAL	AESTHETICS	KEY SPECIES	COMMENTS
Thompson Creek	31200		●	B			A		●	11,j	Sensitive Species
Republican River - Turkey Creek to Thompson Creek	40000		●		A*		A		●	i,j,l, w	
Wortham Creek	40100				B		A		●		
Lovely Creek	40200				B		A		●		
Reams Creek	40300				B		A		●		
Coates Creek	40400			B			A		●		
Wasp Creek	40410				B		A		●		
Calumet Creek	40500				A		A		●	11	Sensitive Species
Walnut Run	40600				B		A		●		
Center Creek	40700			B			A		●		
Lost Creek	40800				B		A		●		
Little Cottonwood Creek	40900			B			A		●		
Cottonwood Creek	41000			B			A		●	11	Sensitive Species
Turkey Creek	41100			B			A		●		
Republican River - Harlan County Dam to Turkey Creek	50000		●		A*		A		●	i,j,l, w	

*Site-specific water quality criteria for ammonia are assigned (see Chapter 4, 003.02B).

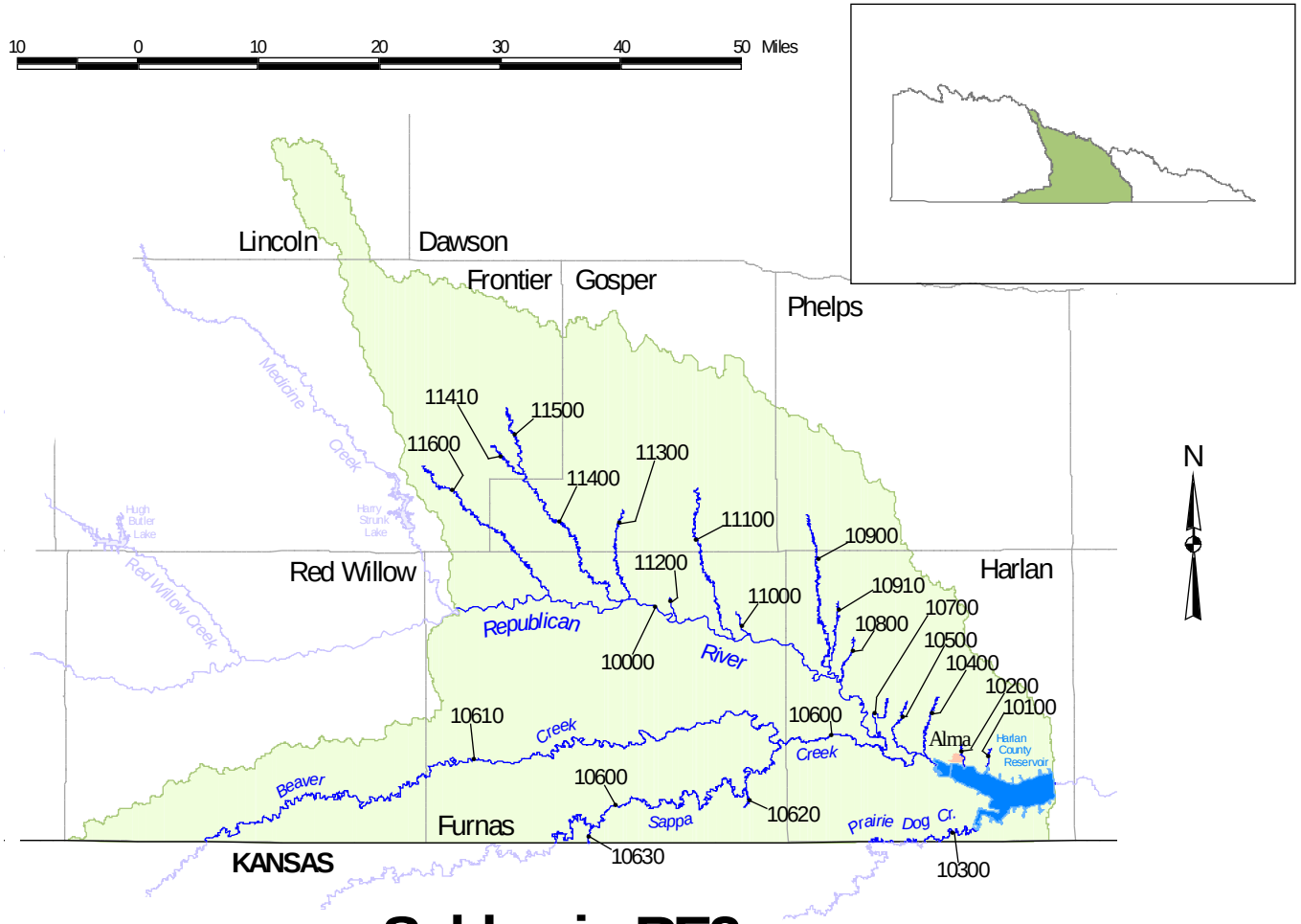

Subbasin RE2

RIVER BASIN: Republican

Subbasin: RE2

STREAM SEGMENT	SEGMENT NUMBER	USE CLASSIFICATION: STATE RESOURCE WATER	RECREATION	AQUATIC LIFE: COLDWATER	AQUATIC LIFE: WARMWATER	WATER SUPPLY: PUBLIC DRINKING WATER	WATER SUPPLY: AGRICULTURAL	WATER SUPPLY: INDUSTRIAL	AESTHETICS	KEY SPECIES	COMMENTS
Republican River - Medicine Creek to Harlan County Dam	10000		●		A*		A		●	i,j,l	
Methodist Creek	10100		●		B		A		●		
Cook Creek	10200		●		B		A		●		
Prairie Dog Creek - Nebraska-Kansas border (Sec 31-1N-19W) to Harlan County Lake	10300		●		B		A		●		
Rope Creek	10400				B		A		●		
Flag Creek	10500				B		A		●		
Sappa Creek - Nebraska-Kansas border (Sec 35-1N-24W) to Republican River	10600				B		A		●		
Beaver Creek - Nebraska-Kansas border (Sec 36-1N-29W) to Sappa Creek	10610		●		B		A		●		
Sheep Creek	10620				B		A		●		
Dutch Creek - Nebraska-Kansas border (Sec 32-1N-23W) to Sappa Creek	10630				B		A		●		
Milrose Creek	10700				B		A		●		
Foster Creek	10800				B		A		●		
Spring Creek	10900				B		A		●		
Deep Creek	10910				B		A		●		
Swartz Creek	11000				B		A		●		
Turkey Creek	11100				B		A		●		
Dry Creek	11200				B		A		●		
Elk Creek	11300				A		A		●	i	
Muddy Creek - West Muddy Creek to Republican River	11400				A		A		●	i	
West Muddy Creek	11410				A		A		●	i	
Muddy Creek - Headwaters to West Muddy Creek	11500				B		A		●		
Deer Creek Canyon	11600				B		A		●		
Medicine Creek (see subbasin RE3)											

*Site-specific water quality criteria for ammonia are assigned (see Chapter 4, 003.02B).

Subbasin RE3

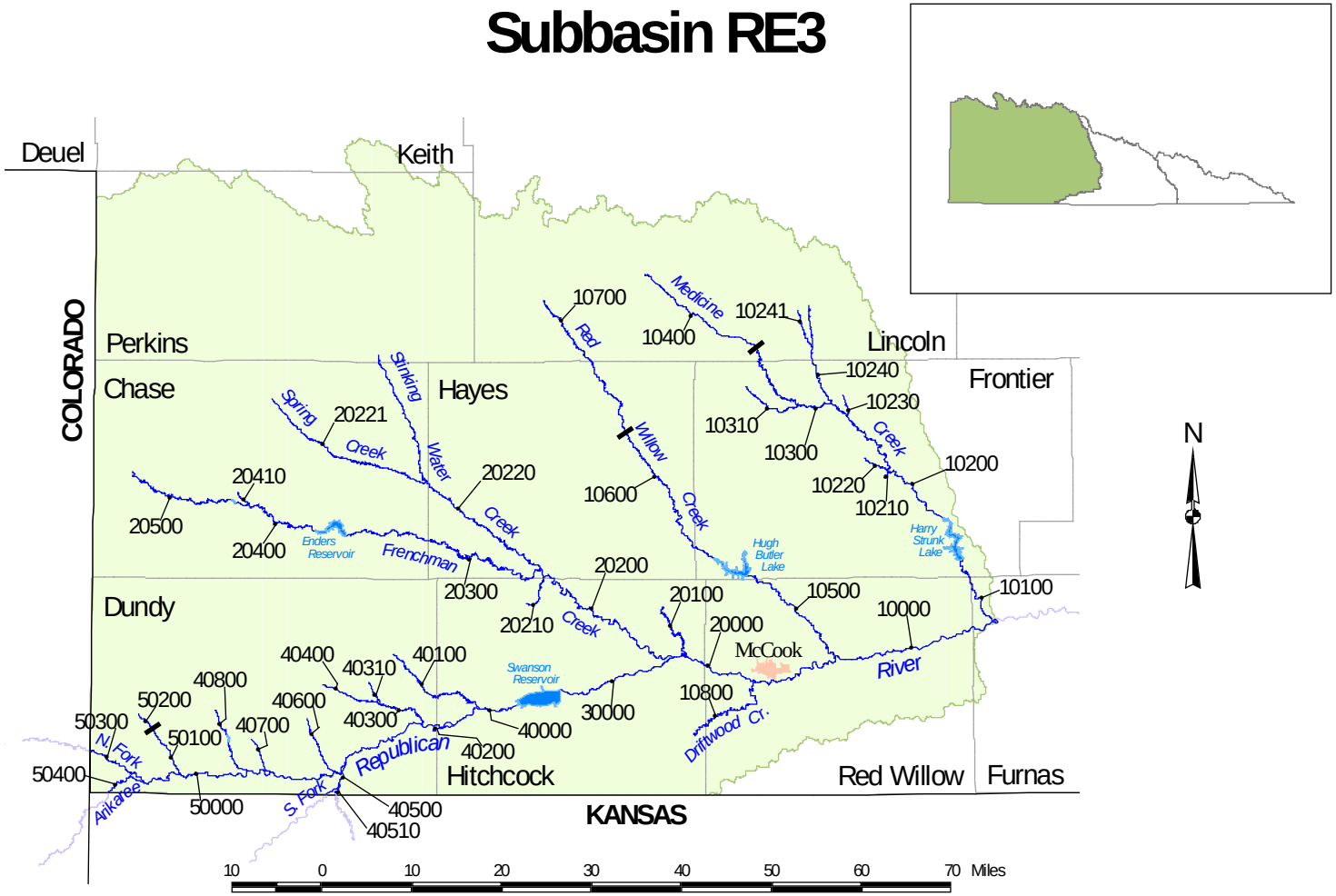

RIVER BASIN: Republican

Subbasin: RE3

STREAM SEGMENT	SEGMENT NUMBER	USE CLASSIFICATION: STATE RESOURCE WATER	RECREATION	AQUATIC LIFE: COLDWATER	AQUATIC LIFE: WARMWATER	WATER SUPPLY: PUBLIC DRINKING WATER	WATER SUPPLY: AGRICULTURAL	WATER SUPPLY: INDUSTRIAL	AESTHETICS	KEY SPECIES	COMMENTS
Republican River - Driftwood Creek to Medicine Creek	10000		●		A*		A		●	i,j,l	
Medicine Creek - Medicine Creek Dam to Republican River	10100		●		B		A		●		
Medicine Creek - Fox Creek to Medicine Creek Dam	10200		●		A		A		●	i,l	
Cedar Creek	10210				B		A		●		
Spring Creek	10220				B		A		●		
Curtis Creek Canyon	10230				B		A		●		
Fox Creek	10240				A		A		●	11	Sensitive Species
Cut Canyon	10241				B		A		●		
Medicine Creek - Hay Canyon to Fox Creek	10300		●		A		A		●	11,i	Sensitive Species
Brushy Creek	10310				B		A		●		
Medicine Creek - Headwaters to Hay Canyon	10400		●		A		A		●	11	Sensitive Species
Red Willow Creek - Red Willow Dam to Republican River	10500		●		B		A		●		
Red Willow Creek - Hayes Center WMA (Sec 11-7N-32W) to Red Willow Dam	10600		●		A		A		●	i	
Red Willow Creek - Headwaters to Hayes Center WMA (Sec 11-7N-32W)	10700				B		A		●		
Driftwood Creek	10800				B		A		●		
Republican River - Frenchman Creek to Driftwood Creek	20000		●		A*		A		●	i	
Blackwood Creek	20100				B		A		●		
Frenchman Creek - Stinking Water Creek to Republican River	20200		●	B			A		●	11	Sensitive Species
Bobtail Creek	20210				B		A		●		
Stinking Water Creek	20220		●	B			A		●	i	
Spring Creek	20221			B			A		●		
Frenchman Creek - Enders Dam to Stinking Water Creek	20300		●	B			A		●	11	Sensitive Species
Frenchman Creek - Sand Draw to Enders Dam	20400		●	B			A		●	11,ei	Sensitive Species

*Site-specific water quality criteria for ammonia are assigned (see Chapter 4, 003.02B).

RIVER BASIN: Republican

Subbasin: RE3

STREAM SEGMENT	SEGMENT NUMBER	USE CLASSIFICATION: STATE RESOURCE WATER	RECREATION	AQUATIC LIFE: COLDWATER	AQUATIC LIFE: WARMWATER	WATER SUPPLY: PUBLIC DRINKING WATER	WATER SUPPLY: AGRICULTURAL	WATER SUPPLY: INDUSTRIAL	AESTHETICS	KEY SPECIES	COMMENTS
Sand Draw	20410			B			A		●		
Frenchman Creek - Headwaters to Sand Draw	20500		●	B			A		●	11,e	Sensitive Species
Republican River - Trenton Dam to Frenchman Creek	30000		●		B		A		●		
Republican River - Rock Creek to Trenton Dam	40000		●		A		A		●	i	
Muddy Creek	40100				B		A		●		
Burntwood Creek	40200				B		A		●		
Indian Creek - Rock Canyon to Republican River	40300			B			A		●		
Rock Canyon	40310				B		A		●		
Indian Creek - Headwaters to Rock Canyon	40400			B			A		●		
South Fork Republican River - Nebraska-Kansas border (Sec 36-1N-38W) to Republican River	40500		●		B		A		●		
Big Timber Creek Nebraska-Kansas border (Sec 31-2N-37W) to South Fork Republican River	40510				B		A		●		
Spring Creek	40600				B		A		●		
Horse Creek	40700				B		A		●		
Rock Creek	40800		●	B			A		●	11	Sensitive Species
Republican River - Confluence of North Fork Republican River and Arikaree River to Rock Creek	50000		●		A		A		●	i	
Buffalo Creek - Sec 26-2N-41W to Republican River	50100				A		A		●		
Buffalo Creek - Headwaters to Sec 26-2N-41W	50200			B			A		●		
North Fork Republican River - Nebraska-Colorado border (Sec 10-1N-42W) to Republican River	50300		●		B		A		●		
Arikaree River - Nebraska-Kansas border (Sec 36-1N-42W) to Republican River	50400		●		B		A		●		

SOUTH PLATTE RIVER BASIN (and Subbasins)

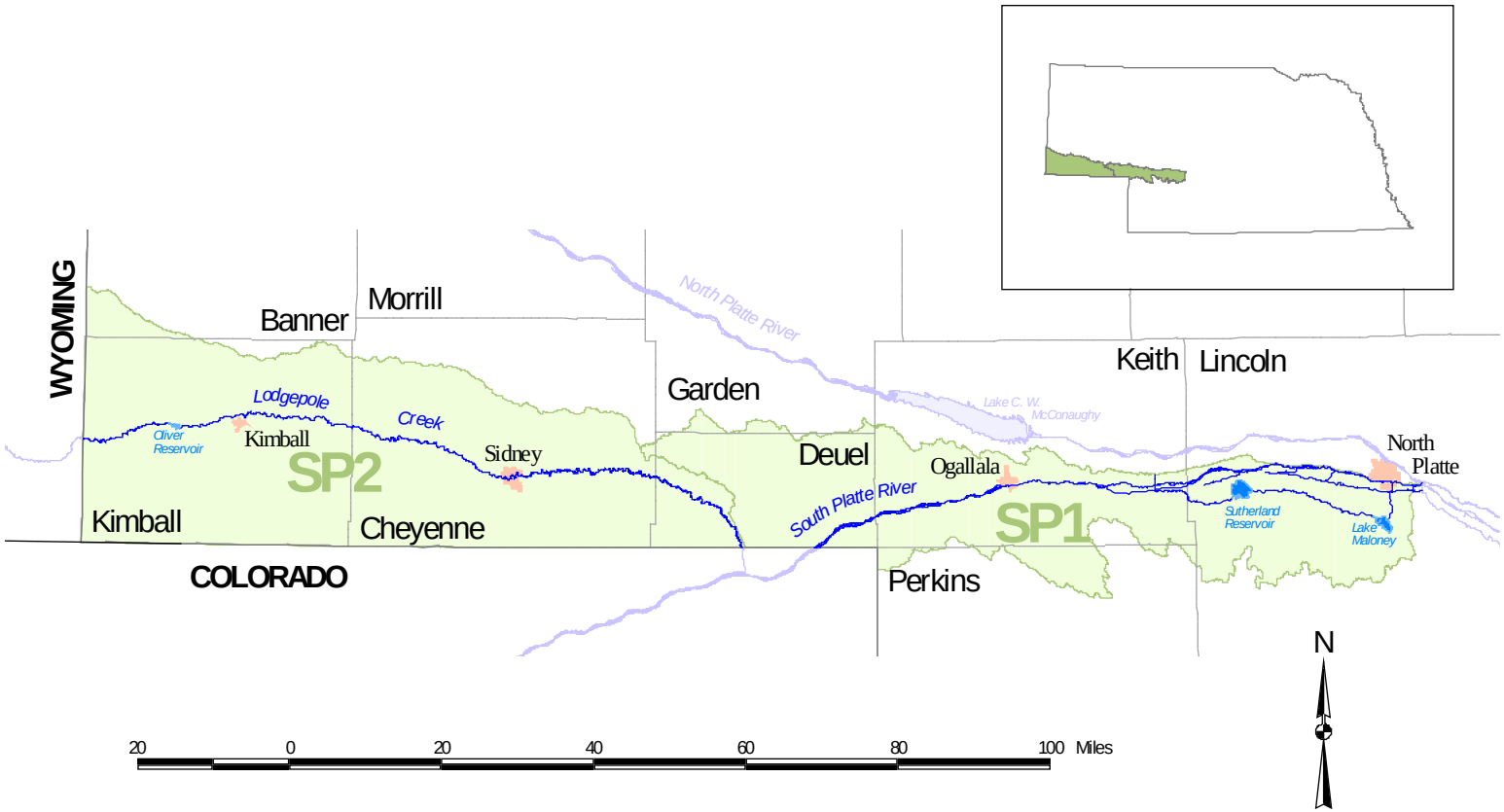

Subbasin SP1

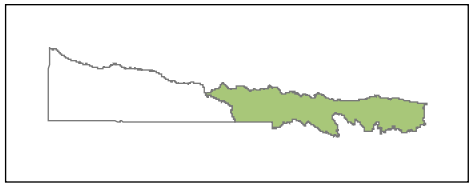

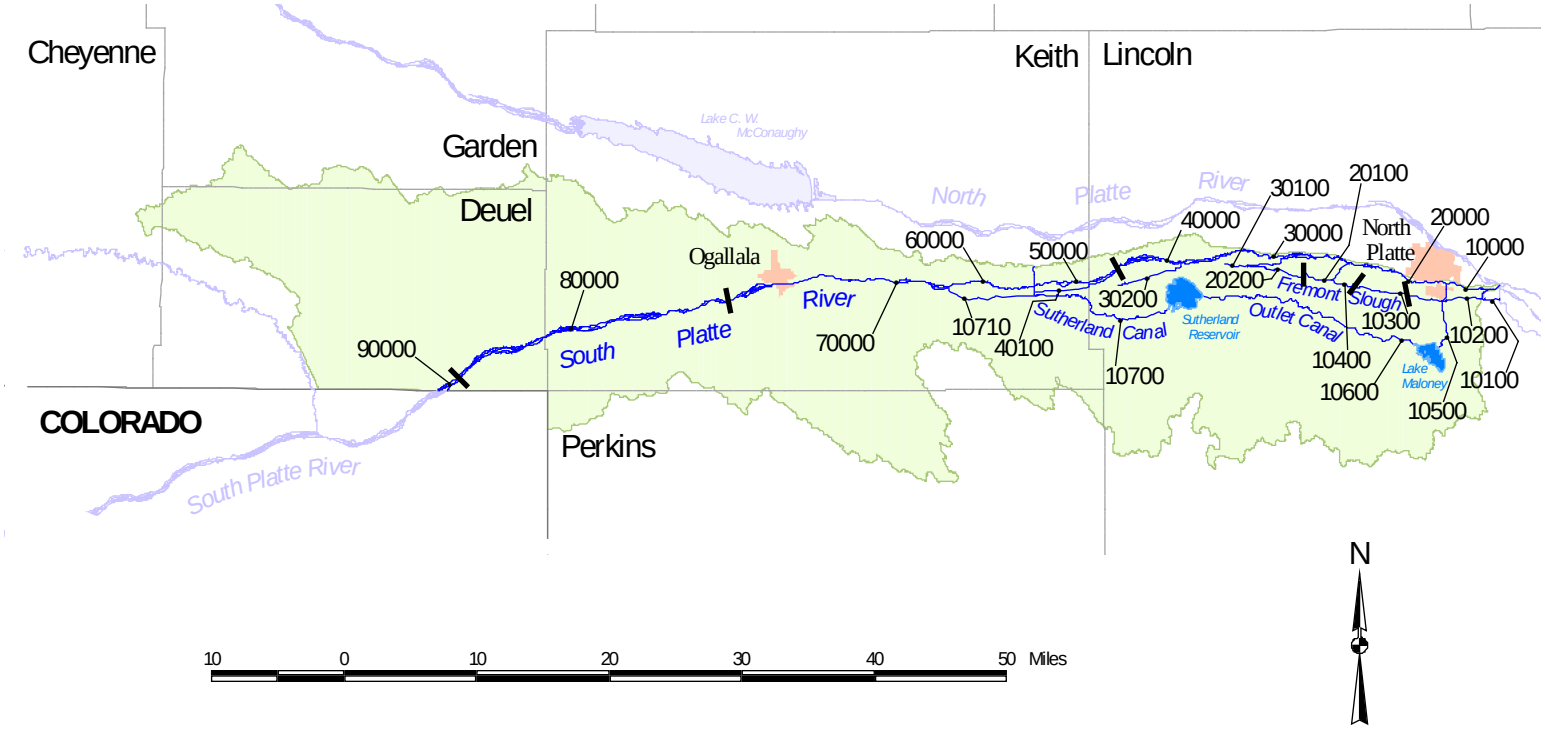

RIVER BASIN: South Platte

Subbasin: SP1

STREAM SEGMENT	SEGMENT NUMBER	USE CLASSIFICATION: STATE RESOURCE WATER	RECREATION	AQUATIC LIFE: COLDWATER	AQUATIC LIFE: WARMWATER	WATER SUPPLY: PUBLIC DRINKING WATER	WATER SUPPLY: AGRICULTURAL	WATER SUPPLY: INDUSTRIAL	AESTHETICS	KEY SPECIES	COMMENTS
South Platte River - Outlet Canal (Sec 9-13N-30W) to Platte River	10000		●		A		A		●	i,o, w	
Fremont Slough - Sec 13-13N-30W to Sec 18-13N-29W	10100		●	B			A		●		
Fremont Slough (Sec 7-13N-29W) - Sec 13-13N-31W to South Platte River	10200		●	B			A		●	8	Sensitive Species
Fremont Slough (Sec 7-13N-29W) - Sec 9-13N-31W to Sec 13-13N-31W	10300			B			A		●		
Fremont Slough (Sec 7-13N-29W) - Headwaters to Sec 9-13N-31W	10400			B			A		●		
Outlet Canal (Sec 9-13N-30W) - Lake Maloney to South Platte River	10500		●		A		A	●	●	i,o, w	
Outlet Canal - Sutherland Reservoir to Lake Maloney	10600		●		A		A	●	●	i,o, w	
Sutherland Canal - Sec 32-14N-35W to Sutherland Reservoir (enters South Platte River Basin from North Platte River Basin - see subbasin NP1)	10700		●	B			A	●	●	e,i, w	
South Platte River Supply Canal - Korty Diversion Dam to Sutherland Canal	10710				A		A	●	●		
South Platte River - Fremont Slough (Sec 32-14N-31W) to Outlet Canal (Sec 10-13N-30W)	20000		●		A		A		●	i	
Fremont Slough (Sec 32-14N-31W) - Sec 2-13N-32W to South Platte River	20100		●	B			A		●		
Fremont Slough (Sec 32-14N-31W) - Headwaters to Sec 2-13N-32W	20200			B			A		●		
South Platte River - Unnamed Creek (Sec 31-14N-33W) to Fremont Slough (Sec 32-14N-31W)	30000		●		A		A		●	i	
Fremont Slough (Sec 27-14N-32W)	30100			B			A		●		
Unnamed Creek (Sec 31-14N-33W)	30200		●	B			A		●		
South Platte River - Unnamed Creek (Sec 33-14N-34W) to Unnamed Creek (Sec 31-14N-33W)	40000		●		A		A		●	i	
Unnamed Creek (Sec 33-14N-34W)	40100			B			A		●		
South Platte River - Sutherland Canal to Unnamed Creek (Sec 33-14N-34W)	50000		●		A		A		●	i	
South Platte River - Korty Diversion Dam to Sutherland Canal	60000		●	B			A		●		

RIVER BASIN: South Platte

Subbasin: SP1

STREAM SEGMENT	SEGMENT NUMBER	USE CLASSIFICATION									COMMENTS
		STATE RESOURCE WATER	RECREATION	AQUATIC LIFE		WATER SUPPLY			AESTHETICS	KEY SPECIES	
				COLDWATER	WARMWATER	PUBLIC DRINKING WATER	AGRICULTURAL	INDUSTRIAL			
South Platte River - Western Canal (Sec 16-13N-39W) to Korty Diversion Dam	70000		●		A		A		●		
South Platte River - Western Canal (Sec 14-12N-43W) to Western Canal (Sec 16-13N-39W)	80000		●		A		A		●		
South Platte River - Nebraska-Colorado border (Sec 22-12N-43W) to Western Canal (Sec 14-12N-43W)	90000		●		A		A		●		

Subbasin SP2

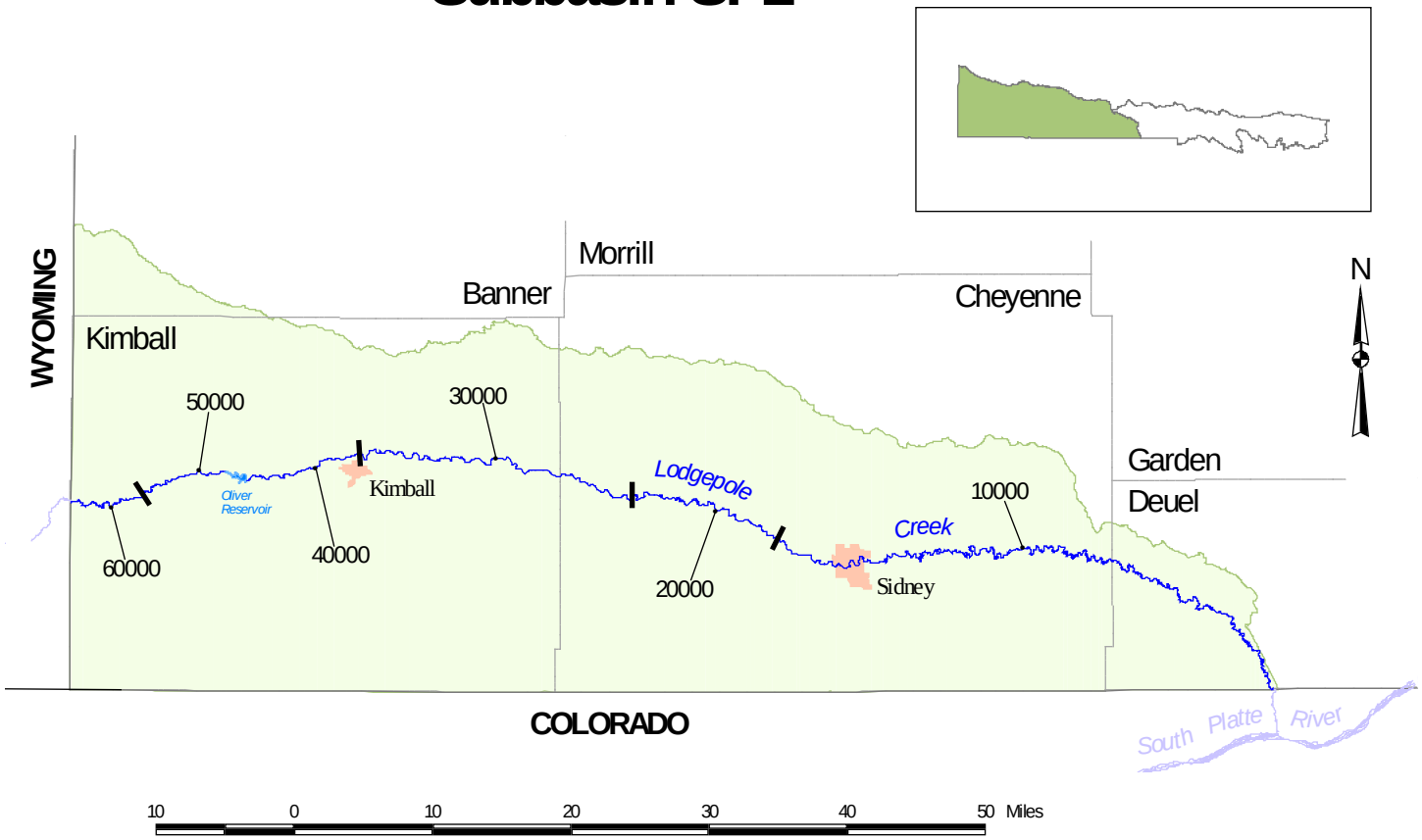

RIVER BASIN: South Platte

Subbasin: SP2

STREAM SEGMENT	SEGMENT NUMBER	USE CLASSIFICATION									COMMENTS
		STATE RESOURCE WATER	RECREATION	AQUATIC LIFE		WATER SUPPLY			AESTHETICS	KEY SPECIES	
				COLDWATER	WARMWATER	PUBLIC DRINKING WATER	AGRICULTURAL	INDUSTRIAL			
Lodgepole Creek - Sec 20-14N-50W to Nebraska-Colorado border(Sec 19-12N-44W)	10000				B		A		●		
Lodgepole Creek - Sec 3-14N-52W to Sec 20-14N-50W	20000			B			A		●	11,d	Sensitive Species
Lodgepole Creek - Sec 29-15N-55W to Sec 3-14N-52W	30000				B		A		●		
Lodgepole Creek - Oliver Reservoir Dam to Sec 29-15N-55W	40000			B			A		●	11,d	Sensitive Species
Lodgepole Creek - Unnamed Creek (Sec 3-14N-58W) to Oliver Reservoir Dam	50000			A			A		●	11,d	Sensitive Species
Lodgepole Creek - Nebraska-Wyoming border (Sec 11-14N-59W) to Unnamed Creek (Sec 3-14N-58W)	60000				B		A		●		

WHITE RIVER - HAT CREEK BASIN (and Subbasins)

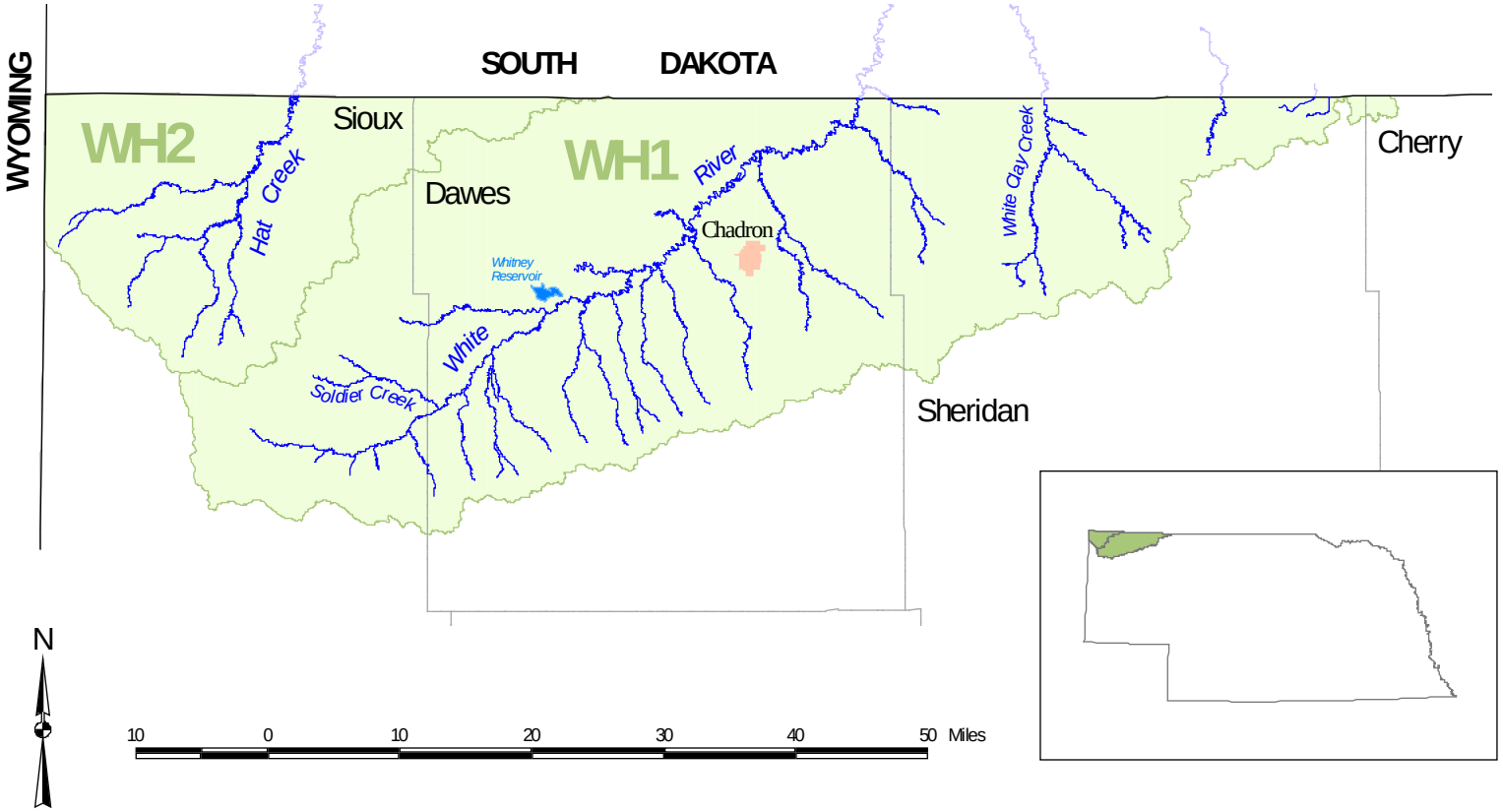

Subbasin WH1

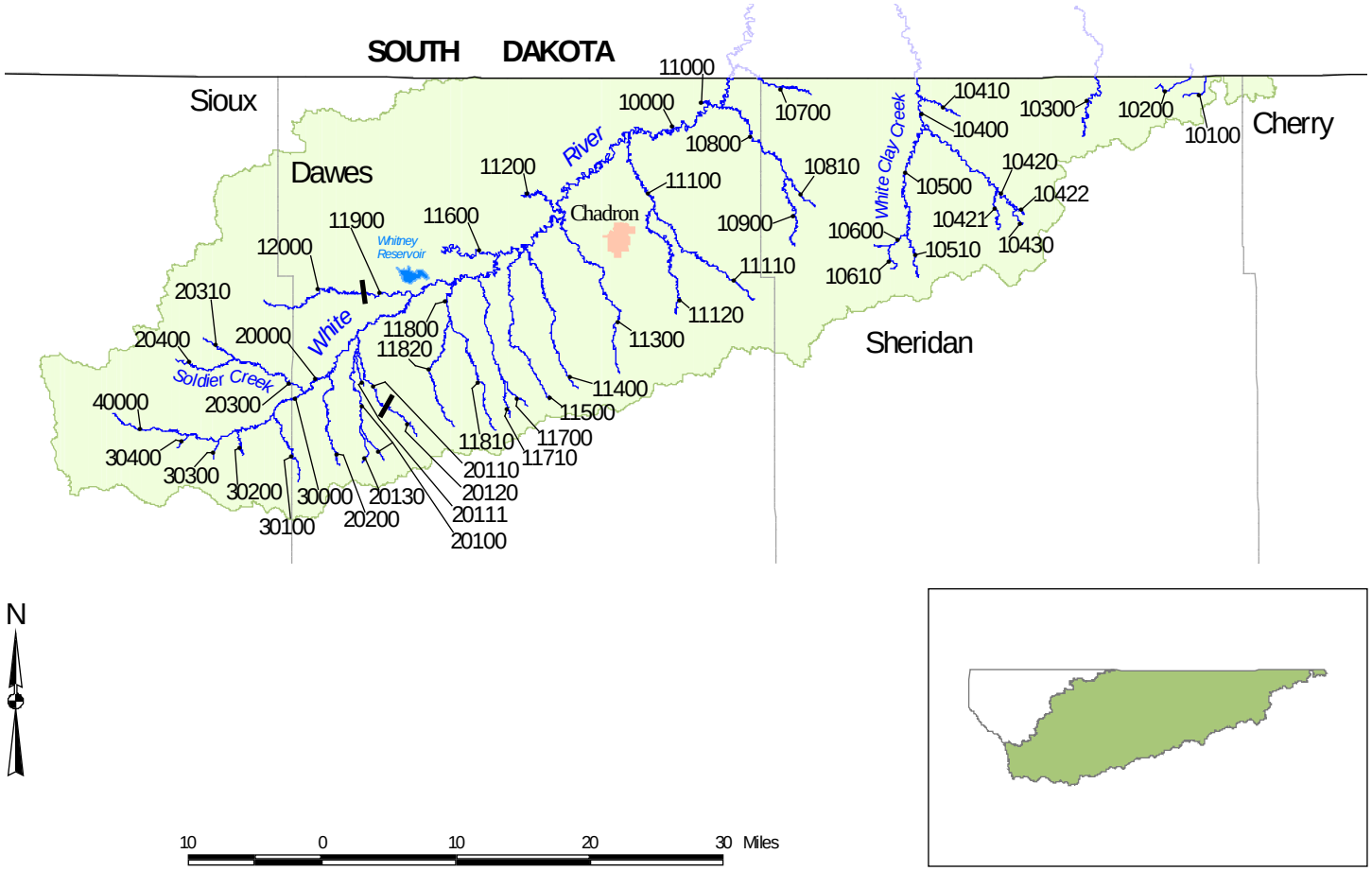

RIVER BASIN: White River-Hat Creek

Subbasin: WH1

STREAM SEGMENT	SEGMENT NUMBER	USE CLASSIFICATION: STATE RESOURCE WATER	RECREATION	AQUATIC LIFE: COLDWATER	AQUATIC LIFE: WARMWATER	WATER SUPPLY: PUBLIC DRINKING WATER	WATER SUPPLY: AGRICULTURAL	WATER SUPPLY: INDUSTRIAL	AESTHETICS	KEY SPECIES	COMMENTS
White River - Whitney Pipe Line (Aqueduct) (Sec 26-32N-52W) to Nebraska-South Dakota border (Sec 22-35N-47W)	10000				A	●	A		●	i	
Unnamed Creek - Headwaters to Nebraska-South Dakota border (Sec 22-35N-41W)	10100				B		A		●		
Unnamed Creek - Headwaters to Nebraska-South Dakota border (Sec 21-35N-41W)	10200				B		A		●		
Wounded Knee Creek - Headwaters to Nebraska-South Dakota border (Sec 19-35N-42W)	10300				B		A		●		
White Clay Creek - Larabee Creek to Nebraska-South Dakota border (Sec 24-35N-45W)	10400			B			A		●	d	
Patton Creek	10410				B		A		●		
Larabee Creek - Unnamed Creek (Sec 6-33N-43W) to White Clay Creek	10420			B			A		●	d	
Unnamed Creek (Sec 36-34N-44W)	10421			B			A		●		
Unnamed Creek (Sec 6-33N-43W)	10422			B			A		●		
Larabee Creek - Headwaters to Unnamed Creek (Sec 6-33N-43W)	10430			B			A		●	d	
White Clay Creek - Unnamed Creek (Sec 14-33N-45W) to Larabee Creek	10500			B			A		●	d	
Unnamed Creek (Sec 14-33N-45W)	10510			B			A		●		
White Clay Creek - Headwaters to Unnamed Creek (Sec 14-33N-45W)	10600			B			A		●		
Unnamed Creek (Sec 22-33N-45W)	10610			B			A		●		
Limekiln Creek - Headwaters to Nebraska-South Dakota border (Sec 24-35N-47W)	10700			B			A		●		
Beaver Creek - Little Beaver Creek to White River	10800			B			A		●	c,d	
Little Beaver Creek	10810			B			A		●		
Beaver Creek - Headwaters to Little Beaver Creek	10900			A			A		●	c,d	
Alkali Creek	11000				B		A		●		
Bordeaux Creek - Confluence of Little and Big Bordeaux Creeks to White River	11100			B			A		●	c,d, e	
Little Bordeaux Creek	11110		●	B			A		●	d,e	

RIVER BASIN: White River-Hat Creek

Subbasin: WH1

STREAM SEGMENT	SEGMENT NUMBER	USE CLASSIFICATION: STATE RESOURCE WATER	RECREATION	AQUATIC LIFE: COLDWATER	AQUATIC LIFE: WARMWATER	WATER SUPPLY: PUBLIC DRINKING WATER	WATER SUPPLY: AGRICULTURAL	WATER SUPPLY: INDUSTRIAL	AESTHETICS	KEY SPECIES	COMMENTS
Big Bordeaux Creek	11120			B			A		●	c,d, e	
Lone Tree Creek	11200				B		A		●		
Chadron Creek	11300		●	A		●	A		●	d,e	
Dead Horse Creek	11400		●	A			A		●	c	
Trunk Butte Creek	11500		●	B			A		●		
Big Cottonwood Creek	11600		●		B		A		●		
Indian Creek	11700		●	B			A		●		
Cunningham Creek	11710	A	●	B			A		●		
Ash Creek - Confluence of East and West Ash Creeks to White River	11800			B			A		●		
East Ash Creek	11810		●	B			A		●		
West Ash Creek	11820		●	B			A		●	d	
Little Cottonwood Creek - Sand Creek (Sec 12-32N-52W) to White River	11900				B		A		●		
Little Cottonwood Creek - Headwaters to Sand Creek (Sec 12-32N-52W)	12000		●	B			A		●		
White River - Soldier Creek to Whitney Pipe Line (Aqueduct) (Sec 26-32N-52W)	20000		●	B		●	A		●	d,e	
White Clay Creek	20100		●	B			A		●	c	
Squaw Creek - Nebraska National Forest boundary (Sec 20-31N-51W) to White Clay Creek	20110			B			A		●		
English Creek	20111			B			A		●		
Squaw Creek - Headwaters to Nebraska National Forest boundary (Sec 20-31N-51W)	20120	A	●	B			A		●	c	
Unnamed Creek (Sec 36-31N-52W)	20130		●	B			A		●		
Bozle Creek (Sec 9-31N-52W)	20200			B			A		●		
Soldier Creek - Middle Fork Soldier Creek to White River	20300	A		A		●	A		●	d,e	
Middle Fork Soldier Creek	20310	A		A			A		●	d,e	
Soldier Creek - Headwaters to Middle Fork Soldier Creek	20400	A		A			A		●	d,e	

RIVER BASIN: White River-Hat Creek

Subbasin: WH1

STREAM SEGMENT	SEGMENT NUMBER	USE CLASSIFICATION									COMMENTS
		STATE RESOURCE WATER	RECREATION	AQUATIC LIFE		WATER SUPPLY			AESTHETICS	KEY SPECIES	
				COLDWATER	WARMWATER	PUBLIC DRINKING WATER	AGRICULTURAL	INDUSTRIAL			
White River - Kyle Creek (Sec 35-31N-54W) to Soldier Creek	30000	B	●	A		●	A		●	d,e	
Dead Man's Creek	30100		●	B		●	A		●	c	
Deep Creek (Sec 33-31N-53W)	30200			B			A		●	e	
Bull Creek (Sec 6-30N-53W)	30300			B			A		●		
Kyle Creek (Sec 35-31N-54W)	30400			B			A		●		
White River - Headwaters to Kyle Creek (Sec 35-31N-54W)	40000	B		A		●	A		●	d,e	

Subbasin WH2

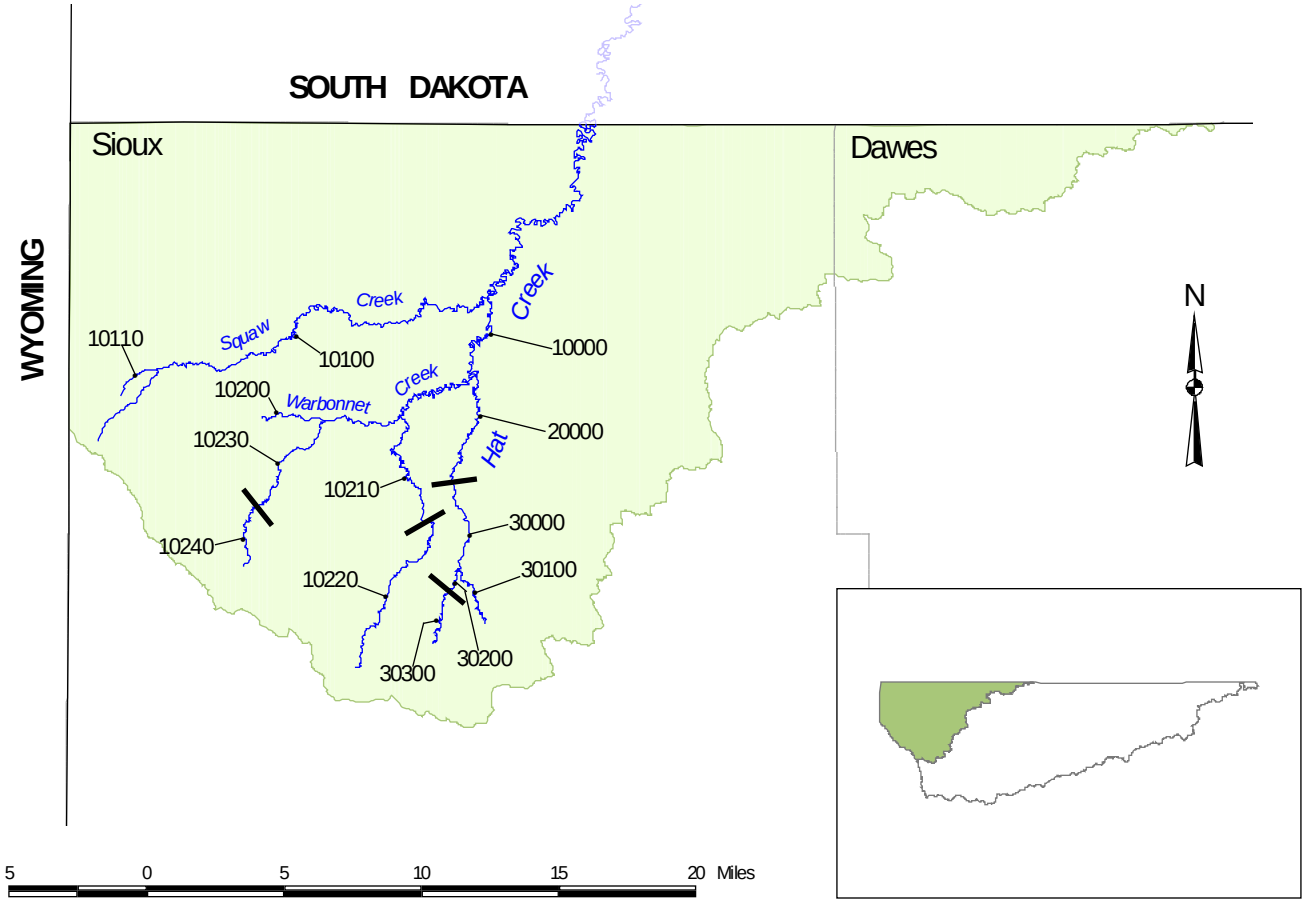

RIVER BASIN: Whit River-Hat Creek

Subbasin: WH2

STREAM SEGMENT	SEGMENT NUMBER	USE CLASSIFICATION: STATE RESOURCE WATER	RECREATION	AQUATIC LIFE: COLDWATER	AQUATIC LIFE: WARMWATER	WATER SUPPLY: PUBLIC DRINKING WATER	WATER SUPPLY: AGRICULTURAL	WATER SUPPLY: INDUSTRIAL	AESTHETICS	KEY SPECIES	COMMENTS
Hat Creek - Warbonnet Creek to Nebraska-South Dakota border (Sec 22-35N-54W)	10000		●		B		A		●		
Squaw Creek	10100		●		B		A		●		
West Squaw Creek (Sec 22-34N-57W)	10110				B		A		●		
Warbonnet Creek	10200			B			A		●		
Sowbelly Creek - Spring Creek (Sec 34-33N-55W) to Warbonnet Creek	10210			A			A		●	c,d, e	
Sowbelly Creek - Headwaters to Spring Creek (Sec 34-33N-55W)	10220			A			A		●	c,d, e	
Monroe Creek - Sec 33-33N-56W to Warbonnet Creek	10230			A			A		●	c,d	
Monroe Creek - Headwaters to Sec 33-33N-56W	10240			A			A		●	c,d	
Hat Creek - Sec 26-33N-55W to Warbonnet Creek	20000			B			A		●	d	
Hat Creek - Confluence of East and West Hat Creeks to Sec 26-33N-55W	30000			B			A		●	d	
East Hat Creek	30100			A			A		●	d	
West Hat Creek - Sec 16-32N-55W to Hat Creek	30200			A			A		●	c,d	
West Hat Creek - Headwaters to Sec 16-32N-55W)	30300			A			A		●	c,d	

Title 117

Chapter 5

Enabling Legislation: Neb. Rev. Stat. [81-1505(1)(2)

Legal Citation: Title 117, Ch. 5, Nebraska Department of Environmental Quality